

Brown's River  
Records Preservation Services

Conservation of this document was authorized by

*Lillian Lamperti*

Town Clerk

One Allen Martin Drive PO Box 8501 Essex, VT 05451  
800-639-3027





August 1821 Bushy Pt. group 12.76  
 (change) 2.25

26/12 51.16  
 78  
 1491  
 406  
 45

11 Beds 16 Beds  
 41

1. from 6 beds with bedding  
 6 beds with 41 beds

No 3 16 Beds  
 No 4 11 do  
 No 5 5 do  
 No 6 5 do  
 No 7 6 do  
 No 8 7 do  
 No 9 8 do  
 No 11

41 51  
 2 3 92  
 66 41

50.78  
 31.11  
 9.25  
 10.00  
 19.24

58  
 31  
 27  
 3 90



NOTE: PLEASE FILE -- DO NOT STORE WITH MATERIALS.

The Volume #2 - Heritage Records

belonging to  
has been treated and restored

Esther Tamm

in accordance with the Code of Ethics of the American Institute for Conservation employing generally accepted and approved scientific and technical methods. Specific treatments are indicated below. Work details are in NEDCC files.

<u>Paper/Map Treatment</u>		<u>Book Treatment</u>	
Dry cleaned	<input checked="" type="checkbox"/>	Reinforced with:	Corners repaired
Washed	<input checked="" type="checkbox"/>	Japanese paper	Headcaps repaired
Bleached	<input checked="" type="checkbox"/>	Soluble nylon	Rehinged covers
Deacidified	<input checked="" type="checkbox"/>	Nylon web	New end papers
Resized	<input checked="" type="checkbox"/>	Encapsulation	Reglued spine
Mended	<input checked="" type="checkbox"/>	Linen	Resewed:
Sterilized	<input type="checkbox"/>	Matted	as Pamphlet
Varnish Removed	<input type="checkbox"/>	Framed	Made box
Tape Removed	<input checked="" type="checkbox"/>	Retouched	Mended page nos.
Ink Retrieval	<input type="checkbox"/>		Facsimile page nos.

Photo Treatment

Sterilize  Gold tone  Remount  Encapsulate   
Refix image  Mend  Cellulose Acetate Sleeve

Vellum Treatment

Dry clean  Polyethylene Glycol Bath  Ink retrieval   
Ethanol and Water Bath  Mend  Encapsulation  Matt

Storage of the material in an acid-free environment at 65-70°F. and 50% relative humidity and protection from prolonged exposure to the ultra-violet radiation in natural and artificial light is desirable to maintain the integrity and durability of this material.

Date June 25, 1979

Jean Bostick  
New England Document Conservation Center

77/600 20  
1124  
6 2164  
62

page 67 verso  
" 49

125  
21  
150

81



Index

page  
10

Minutes of meeting  
to measure the lot on the back harbour flats

Grass sold for cutting page 13

Receipts page 16

Pro-  
propriators of Meeting page 22

Grass sold in 1816 page 23

1/2 page Charge against Capt. Stone proprietors

Page 87 v 88  
" 93 11

Easton Dec 18th 1837

Shares Turners of Recognised  
Page 106

account of Income of Bishop's  
Island for 7 years page 38

1  
Latham November 6<sup>th</sup> 1811

the following <sup>list</sup> names of Proprietors who  
now claim Shares by Purchase and Partnership

# David Israel Atwood Share Claimed by  
153 Joseph Mayo Shares (Ezekiah Atwood

Robert Pepper Share 24  
Hac Higgin 20 20  
Simon Smith 20  
William Walker 20 26  
Ethanial Smith 20 59  
# Lewis Knowles 20 29  
Levi Smith 20 50  
Jeremiah Smith 20 65

Claimed By  
Haring and  
Processman Swales  
and others

~~James Mayo~~ Claimed by  
Clifford Mayo Esq

Samuel Spencer Share 18 Claimed by  
James Spencer 23  
James Spencer 20 75

# Joseph Smith Share 31 Claimed by  
Samuel Smith

# Solomon Lane Share 20 Claimed by Bonus Lane

32 Joseph Haring Share Claimed by Ezekiah Atwood  
by Debt

William Myrick Share Claimed by William Myrick  
by Partnership

# Ephraim Paine Share 21 Claimed by Roger Paine  
by Partnership

# Jonathan Cole Share 25 Claimed by 2/3 by William Gill  
Share

Joseph Lewis Share Claimed by William and  
Elizabeth Gill

# Jonathan Cole Share Claimed by James  
Mayo, James W.  
and Cole

William Walker 20 Share Claimed by Peter Walker and  
Joseph Conkston

James M. ...  
...

~~James M. ...~~ (Claimed by ...)

Joseph M. ...  
Elijah Higgins (Claimed by ...)  
~~James M. ...~~

44 David Brown ...  
... (Claimed by the heirs of ...)

William ...  
... (Claimed by ...)

~~James M. ...~~

William Knowles ... (Claimed by ...)

44 ...  
H. C. ...

...  
...  
...  
...  
...  
...

171 ~~Share~~ (Claimed By ~~Myself~~  
( $\frac{1}{2}$  by Timothy Gove)

Share of ~~Share~~ (Claimed by ~~Myself~~  
(~~Myself~~ & ~~Myself~~)  
John Freeman of Orleans

172 Share Higgins (Share by ~~Myself~~  
(Higgins of Boston)

177 Christens Remicks (Share Claimed  
(By James Abry)

1/6 of James Abry's Share (Claimed By ~~Myself~~ 1822

1/6 of James Abry's Share (Claimed by Joseph Abry)

Samuel Higgins (Share Claimed by  
(Share of ~~Myself~~ Higgins)

176 ~~Share~~ (Share on ~~Myself~~ Charles  
bought by ~~Myself~~ in 1821

34 (Share of Higgins) (Share & Claimed by  
(Share of Thomas Higgins)

~~Share~~

~~Share~~ (Share of ~~Myself~~)

Matthew Gove's Share (By ~~Myself~~ Benjamin

Robert Gove 1710 (By ~~Myself~~)

21/10/01

1821

then paid to Charles ...

30th

then paid to ...

1821

paid to ...

1822

paid to ...

1822

paid to ...

1823

paid to ...

1823

paid to ...

1823

paid to ...

80

40

40

40

20

20

42

100

6

Opiceman Knowles Clerk

Opiceman Knowles Clerk

Opiceman Knowles Clerk

Opiceman Knowles Clerk

Opiceman Knowles Clerk

December then Received of piceeman James [unclear]  
 1822 one Dollar and twelve Cents it being  
 for the purpose of Samuel Coates 1 12.  
 There on by the [unclear] to this date  
 James Mayo Inc

16th 1824 the [unclear]  
 [unclear]

paid [unclear] [unclear] [unclear]  
 [unclear] [unclear] [unclear]

paid Samuel piceeman one Dollar  
 [unclear] [unclear] [unclear] to this date

December 1824 paid Cyprian Mayo one Dollar for  
 five Shaines on the East and for two  
 Cents for 3/4 of a Shaine on the West 1 42

paid [unclear] [unclear] [unclear] [unclear]  
 [unclear] [unclear] [unclear] [unclear]

paid [unclear] [unclear] [unclear] [unclear]  
 [unclear] [unclear] [unclear] [unclear]

then Received of piceeman [unclear]  
 [unclear] [unclear] [unclear] [unclear]  
 one Cent in full for the [unclear] of  
 [unclear] [unclear] [unclear] [unclear]  
 there to this date and thirty Cents  
 for the purpose [unclear] [unclear] [unclear]

Refunded to [unclear] [unclear] [unclear]  
 [unclear] [unclear] [unclear] [unclear]  
 [unclear] [unclear] [unclear] [unclear]  
 [unclear] [unclear] [unclear] [unclear]

April 20<sup>th</sup> 1820 At a meeting of the Proprietors of the undivided meadow and sedge ground on the East Side of the town of Eastham

Sold the following Leases of meadow for improvement for five years next ensuing viz

To Mr. Lenas Doane all the marsh called the musel beds and the Beach Herbage adjoining	for	12-00
Paid as Earnest	\$ 1-20	} 12-00
Paid ditto	3-00	
Paid ditto	2-10	
Paid ditto	2-70	

Sold To Capt. Abedneah Doane for improvement for five years all the undivided meadow and sedge ground excepting the above meadow which is sold as above for \$ 5-00

Paid Earnest	\$ 0-57	} 5-00
Nov. 17 <sup>th</sup> 1820 Paid	4-43	
	5-00	

Paid for mow at the vendue of the above meadow \$ 67.

April 22<sup>nd</sup> 1820

Agreed with Mr. James Mayo jun to keep the fence in good repair on Norsett Beach five years for \$ 1-20



Eartham June 26 - 1810 Received of John Daam Proprietor Clerk  
My part of the Money which the meadow sold for improvement  
for five years Sold April 1810 - 1 Share — 8 - 20  
James Down

August 9<sup>th</sup> 1810 Received of John Daam Proprietor Clerk  
in full for 4 Shares of the undivided Meadow sold for  
improvement for five years Sent Insuing  
the Sum of Eighty Cents — 8 - 80  
Freeman Knowles

January 28<sup>th</sup> 1811 Received of John Daam Proprietor Clerk  
in full for four Shares of the undivided  
Meadow sold for improvement for five years  
the Sum of Eighty Cents — 80  
Edgum Sam Smith

Jan 28<sup>th</sup> 1811 Received of John Daam Proprietor Clerk  
in full for four Shares of the undivided  
Meadow sold for five years improvement  
the Sum of Eighty Cents — 80  
By me — Harding Knowles

March 3<sup>rd</sup> 1811 Received of John Daam Proprietor Clerk  
in full for four Shares of the undivided Meadow sold for  
improvement for five years Sent Insuing  
the Sum of Eighty Cents — 80  
James Mayo

Received of John Daam Proprietor Clerk  
in full for four Shares of the undivided Meadow sold for  
improvement for five years Sent Insuing  
the Sum of Eighty Cents — 80  
James Mayo

9 Eastham March 29<sup>th</sup> 1811  
 Deed of John Deane Proprietor Clerk in full for  
 uniform and one eighth Shares of the Undivided  
 Meadows sold for Improvement for five years  
 the sum of Eighty two Cents - \$ 82  
 William Gill

Eastham June 21<sup>st</sup> 1811  
 Deed of John Deane Proprietor Clerk three dollars  
 in full for fifteen Shares of Undivided Meadows  
 sold for Improvement for five years - \$ 3-00  
 for Elkanah Higgins  
 By me, Johna Higgins

June 22 1811 Deed in atoe for 22 Shares in full  
 Simon Deane \$ - 50

100-11  
 1811 Deed of John Deane Proprietor Clerk  
 forty Cents in full for two Shares of un-  
 divided Meadows sold for Improvement  
 for five years - \$ - 40  
 Hestekiah atwood

March 17<sup>th</sup> 1812 Deed of John Deane Proprietor  
 Clerk fifteen cents in full for 1/2 Share of Sedge  
 ground sold for improvement as above  
 for five years - \$ 15  
 Obediah Deane

May 1<sup>st</sup> 1812 Deed of John Deane Proprietor  
 Clerk for 5 Shares of Sedge ground sold for  
 improvement as above one dollar - \$ 1  
 Obediah Deane

June 1<sup>st</sup> 1812 Deed of John Deane Proprietor  
 Clerk for 10 Shares of Sedge ground sold for  
 improvement as above one dollar - \$ 10  
 Obediah Deane

Eastham April 20th 1844

10

The Proprietors of the Property of the meadow  
Land and meadow in said Eastham at a legal  
meeting holden at the dwelling house of  
Thomas Cross in said town on the fourth day  
of this instant April at four of the clock in the  
after noon the proprietors having met at the  
time and place

Chose Harding Knowles Proprietors Clerk  
Chose Stephen Mayo Esq. and Henry Doane  
admitted with the Clerk to measure  
the proprietors meadow on the west shore  
of the pond and measure the lots  
are laid out ~~to the~~ ~~they~~ ~~and~~  
~~now belong to~~  
Harding Knowles Proprietors Clerk

Chose two overseers to watch those that  
might unlawfully cut hay on the said  
proprietors meadow viz

Samuel Doane and P. Phrasim Smith

Harding Knowles Clerk

Voted at the above said Meeting for the  
Clerk to call proprietors meetings in future  
when ~~they~~ requested by five of Proprietors

Harding Knowles Clerk

Eastham July 27th 1844 The Committee  
Chosen to measure the Proprietors meadow on  
Black Harbor of this day measured from  
the boat meadow creek to the green meadow  
fence at the same new stands and find not some  
measures to give the whole dole this full  
width  
Harding Knowles Proprietors Clerk

11 August 10<sup>th</sup> 1814

At legal meeting of the Proprietors of the Meadow held in common in Eastham held at the dwelling house of Thomas Crosby, in said Eastham on Wednesday, the tenth day of August 1814 Elisha May's copy was chosen Moderator

chose Harding Knowles an agent to sell ~~the~~ <sup>grass</sup> for cutting this season

Voted to choose a committee of five to view of the Lots of Meadow on Mark barleus plots to notify claimants to bring forward their claims by publishing a list of the names of them that drew the Lots as they are numbered and recorded on the proprietors record

chose Elisha May, Harding Knowles, James Jaane, Joseph Collins and Gladiah's Joane to be the committee with authority to search the record for information to prevent trespass on the Proprietors meadow

Harding Knowles Proprietors Clerk

Told at the above meeting at Public Vendue the Proprietors grass for cutting this season in four shares Thomas Crosby the first share which was

one quarter undivided for	1 67
Told to him the second quarter for	2 01
Told to Timothy Daane of poleams one quarter for	2 00
Told to Herman Daane one quarter for	2 02
Chose Harding Knowles bill	1 75
Account to be kept of the same	3 27
<hr/>	49

Account of cutting the meadow 1 52  
Total 2 60

Written November 19th 1811

Cash Received for Rogmalong goats, sold at public auction  
August 10th 1811, on Bishop's Island Flats

Received of Herman Boone ----- 0 50

Received of Timothy Boone of 19 leaves ----- 2 00

Received of Thomas Boone ----- 3 68

Received of the same ----- \$ 6 18

Received of the same ----- 1 42

Received of the same ----- 7 70

Received of the same the balance due  
of "Madison" for the 1811  
to the date the same  
of the same to the  
of the same (Clark)

20

January

Received of the same  
for the procurement of  
the same

31

Received of the same  
for the procurement of  
the same

Received of the same  
for the procurement of  
the same

30

and also one dollar and forty seven cents  
it being in full for the procurement  
of John Snow's share on the  
of this date claimed by me William Gill

47

February

Received of the same  
for the procurement of  
the same

3

April 10th 1814

at a legal meeting of the members of the manor  
meadow and bog ground in the  
held in common of the manor was conveyed  
by the said Thomas Smith Clerk

and was held at the dwelling  
house of the said Thomas Smith in the manor  
on Monday the 10th day of April 1814

Clifford Massy Esq. was invited and appeared  
to all the cutting of the meadow  
the East side of the manor for the term of five years  
sold the following pieces of land for five years  
to the said Thomas Smith all the meadow the meadow  
and the Bogh adjoining for £16 20

And to the said Thomas Smith for improvement  
for five years all the meadow  
meadow and bog ground on the East  
side of the manor (as the same is now  
and also in places somewhat that is given  
to the Higgins for five years to wit the  
a portion of the above land

with the condition of the above  
fifteen percent earnest and one half in hand  
the earnest before the first day of  
and the other half within two years next

to the group that shall be fit to cut  
the year in which the said  
three fourths to the said Thomas Clifford

two fourths to the said Thomas Clifford  
paid for the same  
paid for the same  
paid to the said Thomas Clifford for the same  
as the same has been paid

meadow with the manor  
to hold the same in the manor  
course of five years next in hand  
for the term of two years  
Thomas Clifford Clerk

2 28  
20 97  
30  
20 20  
7 30  
2 48  
9 70  
30  
9 70

April 10th 1815

Received of Samuel Smith \$1.20

is Earnest

Received of Samuel Smith \$1.20

January 16th

Received of Samuel Smith \$8.00

R. S.

in full to the date

16 20

June 26 1816

paid 50th part of the purchase of Dallas south for payment of one share in the East Texas and west of Bayou Texan known as the Clark

April 10th 1815

Received of Wm. Thomas Cash \$1.00

April 10th 1815

Received of Wm. Thomas Cash \$1.00

April 10th 1815

Received of Wm. Thomas Cash \$1.00

April 10th 1815

Received of Wm. Thomas Cash \$1.00

April 10th 1815

Received of Wm. Thomas Cash \$1.00

April 10th 1815

Received of Wm. Thomas Cash \$1.00

Hope this is your first  
copy of the billings to take care  
of the books and papers and  
to be happy by cutting this paper  
in your knowledge

April 10th 1815

Proprietors of the

we have this day...  
Change...  
the proprietors...  
plate...





Sept 20th 18<sup>th</sup> 18<sup>th</sup> 18<sup>th</sup> Clerk  
Repaid of moneys ~~in full for the~~  
first payment for four shairms one Eighth  
of the undivided income of the fishing for five  
years the sum of fifty five cents

then Repaid of moneys ~~in full for the~~  
Clerk ~~in full for the~~ ~~in full for the~~  
shairms of ~~the~~ which was ~~the~~ ~~the~~  
shairms owned by Thomas Doane, John Doane  
and Amos Doane

Repaid by me Simon Doane

Repaid of moneys ~~in full for the~~  
shairms ~~in full for the~~ ~~in full for the~~  
shairms of ~~the~~ which was ~~the~~ ~~the~~  
shairms owned by Thomas Doane, John Doane  
and Amos Doane

Repaid of moneys ~~in full for the~~  
shairms ~~in full for the~~ ~~in full for the~~  
shairms of ~~the~~ which was ~~the~~ ~~the~~  
shairms owned by Thomas Doane, John Doane  
and Amos Doane

Repaid of moneys ~~in full for the~~  
shairms ~~in full for the~~ ~~in full for the~~  
shairms of ~~the~~ which was ~~the~~ ~~the~~  
shairms owned by Thomas Doane, John Doane  
and Amos Doane

Repaid of moneys ~~in full for the~~  
shairms ~~in full for the~~ ~~in full for the~~  
shairms of ~~the~~ which was ~~the~~ ~~the~~  
shairms owned by Thomas Doane, John Doane  
and Amos Doane

Page 14

January 26 1816

then the price of the same is raised  
from 7 shillings to 10 shillings  
it being one half of five shillings  
of Cuba

67

John Thomas owned by my self and  
John and John Thomas the same of Cuba

April 28th

paid to the same of Cuba 10 shillings  
the price of the same being one half of five  
shillings of Cuba

December

1816

then the price of the same is raised  
from 7 shillings to 10 shillings  
it being one half of five shillings  
of Cuba

October 28th 1816

paid to Michael Collins by his  
son Michael 29 shillings what is now due  
to him on four and half shillings  
of Cuba

paid to Joseph C. Carey by his  
son James 70 shillings what is now due  
to him for five shillings and 1/2 of Cuba

the price of the same is raised  
from 7 shillings to 10 shillings  
it being one half of five shillings  
of Cuba

the price of the same is raised  
from 7 shillings to 10 shillings  
it being one half of five shillings  
of Cuba

January 28th 1816

paid to the same of Cuba 10 shillings  
the price of the same being one half of five  
shillings of Cuba

258

Page 18

January 16th  
1818

then received of Freeman Knowles 29  
Twenty nine Cents in full for one share  
of Colby which is for five years  
imprisonment Samuel Smith

January 16  
1818

then received of Freeman Knowles 45  
forty five Cents in full for one share  
of Colby which has been held for five years  
imprisonment Joshua Higgins 45

January 17th  
1818

then received of Freeman Knowles 54  
fifty four Cents in full for two shares and  
of Colby and the Eastern Colby for  
five years imprisonment Thomas C. 54

February  
25th 1818

then received of Freeman Knowles 10  
ten Cents for being in full for two and  
half shares of Colby and for five years imprisonment  
said shares are owned by John Brown 10

Henry S. Powell

August  
26th 1818

then received of Freeman Knowles 33  
thirty three Cents in full for one share of Colby  
and for five years imprisonment by the post date  
James Mayo 33

then received of Freeman Knowles 33  
thirty three Cents in full for one share of Colby  
and for five years imprisonment by the post date  
William G. 33

August  
13th 1818

then received of Freeman Knowles 4  
four Cents in full for one share of Colby  
and for five years imprisonment by the post date  
Freeman Knowles 4

1888  
 5  
 ... to ...  
 ...  
 ...  
 ...  
 ...

1888  
 3  
 ...  
 ...  
 ...  
 ...  
 ...

4 1/2  
 ...  
 ...

1888  
 2 1/4  
 ...

...  
 ...  
 ...  
 ...

Jan 24  
 ...  
 ...  
 ...

Received of Thos man the order of payment for  
eighty six cents for my party to be paid  
of the money of the undersigned in a claim on the  
last share flat up to the last settlement  
Received in full and paid  
from the money of the order

July 7th  
1821  
then paid 55 cents in full for eight  
cents for the same in full for 11 cents  
which I have now paid in full for  
the same in full for 11 cents

October  
1821  
paid to David Brown six cents  
for the improvement of one share  
of the same in full for 11 cents

January  
1822  
paid to John Brown sixteen cents in full for  
the improvement of one share of the same  
in full for 11 cents  
paid to John Brown sixteen cents in full for  
the improvement of one share of the same  
in full for 11 cents

paid to John Brown sixteen cents in full for  
the improvement of one share of the same  
in full for 11 cents  
paid to John Brown sixteen cents in full for  
the improvement of one share of the same  
in full for 11 cents

January  
1822  
paid to John Brown sixteen cents in full for  
the improvement of one share of the same  
in full for 11 cents

June 1st  
1822  
paid to the order of John Brown sixteen cents  
in full for the improvement of two  
shares of the same in full for 11 cents

paid to John Brown sixteen cents in full for  
the improvement of one share of the same  
in full for 11 cents  
paid to John Brown sixteen cents in full for  
the improvement of one share of the same  
in full for 11 cents

May 30  
1824  
paid David Brown sixteen cents in full for  
the improvement of one share of the same  
in full for 11 cents  
paid to John Brown sixteen cents in full for  
the improvement of one share of the same  
in full for 11 cents

Page 12

October 31<sup>st</sup> 1821

paid Elkannah Cole 20cts in full for  
~~2/4 of~~ the improvement of  $\frac{3}{4}$  of a share  
on the East Side to this Date

25

January  
27<sup>th</sup>  
1824  
28<sup>th</sup>

paid to the Rev. Mr. [unclear] for the improvement of his property on the East side to this date 10cts  
paid to [unclear] Freeman of Orleans county, Conn. for the improvement of the East side to this date

paid Samuel Smith for 8 shares  
on the East 96cts one share on the  
West 22cts

1:18

paid Timothy Cole for one share  
the West two years to this Date 1/2

0:12

February  
17<sup>th</sup>  
1824

paid to Beriah Higgins for one share  
on the West 20cts to this Date

0:20

paid to [unclear] for one share

paid to [unclear] for one share

0:10

paid to [unclear] for one share

0:10

paid to [unclear] for one share

0:10

Page 13

August 8th 1810

at the legal meeting of the proprietors of the  
 said land in common on the 28th day of August  
 at the meeting place located at the meeting house  
 at the meeting house of Joshua S. there in  
 presence of the said proprietors and of the  
 said James & Isaac C. who were present  
 to sell the improvement of the said land  
 and to sell the same in a matter which  
 left for the benefit of the proprietors  
 the proprietors at the time and place  
 the said James & Isaac C. were present  
 and in various matters  
 it was decided to sell the grass for this season  
 to the said James & Isaac C. at a time and place  
 they shall think best and then in those  
 matters to the claims of the proprietors  
 as claimed by virtue of the said James & Isaac C.  
 and of the said James & Isaac C. of their posses-  
 ions and before the first Monday in August next  
 at the meeting place and to a full and complete  
 sale of all the same to the said date  
 that James & Isaac C. shall be  
 the proprietors of the said land  
 and shall have the same

And that the above mentioned James & Isaac C.  
 the proprietors of the said land as  
 in four chains

Received of the said James & Isaac C. the sum of five  
 dollars for the said land

Witness my hand and seal this 8th day of August 1810

August 9. 1816

Sold at the office of David ...

1 <sup>st</sup>	one fourth ...	4	00
2 <sup>nd</sup>	one fourth ...	7	27
3 <sup>rd</sup>	one fourth ...	7	33
4 <sup>th</sup>	one fourth ...	4	40

Specimen ...

5 <sup>th</sup>	Charges of the ...	17	00
6 <sup>th</sup>	which is paid by the Clerk ...	1	25
7 <sup>th</sup>	paid to ...	13	75

Colonel ...

March ...

September 6<sup>th</sup> 1827 ...

1823 ...

paid to ...



August 8th 1816

Received of [unclear] [unclear]

Received of [unclear] [unclear] as Earnest

7 6 86

Received of Thomas Cobb as Earnest

13 10 86

[unclear] [unclear] [unclear]

Church  
1819

all income account was paid to [unclear]

The Committee appointed [unclear] purpose of [unclear]

Receipt  
1818  
1819

then paid to [unclear] [unclear] [unclear]

then paid to [unclear] [unclear] [unclear] [unclear]

then paid to [unclear] [unclear] [unclear] [unclear]

August  
7th  
1821

Received of [unclear] [unclear] [unclear] [unclear] [unclear]

1 90

January  
15th 1823

Received of [unclear] [unclear] [unclear] [unclear] [unclear] [unclear]

16

1771  
The dividend of John of ...  
Island claimed from ...  
from ...

No dividend of ...  
in full for one share as above claimed from  
...  
30

Dividend of ...  
cents for two shares as above  
claimed from and under ...  
from ...  
20

Dividend of ...  
for one share as above claimed  
from and under ...  
from ...  
10

Dividend of ...  
in full for one share as above  
claimed from and under ...  
from Nathan Kinney  
30

Dividend of ...  
in full for one share as above  
claimed from and under ...  
from ...  
30

Dividend of ...  
in full for one share as above  
claimed from and under ...  
from ...  
10

Dividend of ...  
in full for one share as above  
claimed from and under ...  
from ...  
10

818

to Higgins and David Brown thirty  
Cents it being what was due on share  
on by Higgins and at the settlement  
March 21st 1817 the share is claimed by  
the said David Brown

50

James Knowlton Clerk

August  
1818

the share of James Knowlton Proprietor  
of the said mill is claimed by  
the said James Knowlton  
Claimed for him under Nathaniel Wood

31

James Wood

August  
1818

the share of James Knowlton Proprietor  
of the said mill is claimed by  
the said James Knowlton  
Claimed for him under Nathaniel Wood

31

Sept  
1818

the share of James Knowlton Proprietor  
of the said mill is claimed by  
the said James Knowlton  
Claimed for him under Nathaniel Wood

31

March  
13th 1818

the share of James Knowlton Proprietor  
of the said mill is claimed by  
the said James Knowlton  
Claimed for him under Nathaniel Wood

75

8.3

the share of James Knowlton Proprietor  
of the said mill is claimed by  
the said James Knowlton  
Claimed for him under Nathaniel Wood

23

James Knowlton Clerk

27  
Cottman June 28<sup>th</sup> 1818

then received of James Knowles M<sup>r</sup> Clerk  
Sixty cents in more or less in Charge  
Brown there are numbers three  
George Clark for Benjamin Clark

Sept 10<sup>th</sup> 1820 then received of James Knowles M<sup>r</sup> Clerk  
one dollar for two shares of the Proprietors  
paid that Yes Ben Don Bushnell of Ham  
five times to this date George Clark 1.00

paid to Seth Knowles fifty cents on the  
account of Willard Knowles there on Bushnell  
of Ham to this date

then received of James Knowles  
Proprietors Clerk Eighty cents which is  
now the balance I have of the interest  
of Bushnell of Ham

Since that date

James Knowles

Benjamin Clark

then received of James Knowles M<sup>r</sup> Clerk  
thirty ~~two~~ <sup>eight</sup> cents which  
is the balance of the interest  
of Bushnell of Ham to this date \$1.00 in 58  
911

paid to Nathan Kinney fifty cents  
which is in full for his share of the  
proprietors but he is opposed to the date  
now in the date

paid to Samuel Smith fifty cents which  
is the balance of the interest  
of Bushnell of Ham to this date  
James Knowles

January  
1821

paid to Joseph B. ...  
one dollar ...  
of his ...  
in full to ...

1821

paid to Nathan ...  
for the Improvement of ...  
Share in ...

1821

paid to Joseph ...  
for the Improvement of ...  
Share in ...  
Knowles (Clerk)

1821

paid to Myrick Smith for ...  
at ...  
for the Improvement of ...  
Share in ...

1821

paid to Peter ...  
for the Improvement of ...  
Share in ...

1821

paid to ...  
for the Improvement of ...  
Share in ...  
Richard Cook for ...  
Edward ...

undivided Messrs and Proprietors in Ephraim  
 name according to Law at the Johna P. ...  
 said Ephraim ...

the Proprietors will agree to sell  
 the grass on ...  
 the same ...  
 however and for the purposes ...  
 ...  
 ...  
 the new ... as follows ...

1/4 to Timothy ...	6 00
1/4 to Isaac Callings for	6 25
1/4 to Ephraim Harding for	6 10
1/4 to Joseph Callings for	6 40

James Freeman ... the Proprietors  
 five Dollars and fifty Cents ...  
 Joseph Callings ... for the above  
 sale

James Freeman Deans Bell	1-27	27
James Freeman Bell	1-8	8
James Freeman ...		29
Thomas Knowlton	0-14	
James Freeman		22
James Freeman	99	33

William ...  
 ...  
 ...  
 ...

10th 1816

January 1817  
George Callinger for his part of the  
by the money he paid for the  
Whitman is \$1.52 -  
Paid to Callinger his bill on this Bank 76

52

1817  
Received of Isaac Longworth  
the sum of \$200.00 for the 23rd 38th Repurchase

62  
200

February 1818  
Received of Ephraim Standing  
the sum of \$50.00  
Received in full  
the sum of \$50.00 for the 23rd 38th Repurchase

60  
50  
50

\$2.90

November 5th 1822  
then Received of Amosman Thomas  
the sum of three dollars in full for the Clerk  
in procement of John Hays and Caleb Cook  
share of proprietors share on the East and  
west Shore to this date  
Henry Hays

7th  
November 1822  
Paid George Clark forty Cent  
in full for two Thomasan busheps  
of land to this date

40

3rd  
the sum of \$1.00 for the 23rd 38th Repurchase  
the sum of \$1.00 for the 23rd 38th Repurchase  
the sum of \$1.00 for the 23rd 38th Repurchase

August 24th 1814  
 The said in witness whereof the said  
 August 24th 1814 at the Clerk in the afternoon  
 like a day in the said...  
 in order to sell the...  
 obtained for this year

The proprietors according to the  
 to be a place...  
 and...  
 should sell the...  
 publick views at their meeting in...  
 and accordingly...

- to the... \$4.40
- to the... 7.22
- to the... 4.78
- to the... \$4.72
- Charge paid by the... 17.40

all such...  
 to this date...

[Faint, mostly illegible handwritten text at the bottom of the page, possibly including a signature or date.]



subject

er by 1800

P. 1800

1800

1800

Notice

March 30th 1811

A proprietors meeting was held according to the  
 order of the Trustees of the Trustees of the Trustees  
 on the 30th of March 1811 at the Trustees of the Trustees  
 site of the Trustees of the Trustees of the Trustees  
 to choose all necessary officers  
 of the Trustees of the Trustees of the Trustees  
 to increase the value of the Trustees of the Trustees  
 and to demand the Reckoning of the Trustees  
 from the Trustees of the Trustees of the Trustees  
 that they shall think proper to see if the Trustees  
 will give satisfaction by the Trustees of the Trustees  
 as called this meeting to a declaration of  
 the Trustees of the Trustees of the Trustees  
 shall think best for  
 the Trustees of the Trustees of the Trustees

March 30th

The above described proprietors met at the above  
 mentioned time and place and made choice of  
 Trustees of the Trustees of the Trustees  
 and Freeman of the Trustees of the Trustees  
 to choose a Committee to examine the  
 Reckoning and to certify the same between the  
 Trustees of the Trustees of the Trustees  
 as they shall think proper  
 and to choose a Committee to examine the  
 Reckoning of the Trustees of the Trustees  
 and to certify the same between the  
 Trustees of the Trustees of the Trustees  
 as they shall think proper

April 5th

The proprietors again met to examine the  
 Reckoning and the Committee reported that they  
 had been to the Trustees of the Trustees of the Trustees  
 and found the same to be as follows in the 1st  
 page of this book voted to choose a Committee to  
 the Trustees of the Trustees of the Trustees  
 to examine the Reckoning of the Trustees of the Trustees  
 and to certify the same between the  
 Trustees of the Trustees of the Trustees  
 as they shall think proper  
 and to choose a Committee to examine the  
 Reckoning of the Trustees of the Trustees  
 and to certify the same between the  
 Trustees of the Trustees of the Trustees  
 as they shall think proper

of the meeting was adjourned to the 1st of  
Thomas Washby the proprietors met at the  
time at the place <sup>above mentioned</sup> & voted to choose a committee  
to regulate the sale of Bayhys Hand made  
the approaching began voted the  
Mordine Knawles & Co. to do this with the  
President of the D. Administration and all  
proprietors Bayhys Hand this year in signs  
of the sale to be kept at the usual place  
~~under the same~~

Charges for Pickers at the former meeting  
which was paid by the Clerk is \$1.34  
Thomas Knawles Proprietor  
Clerk

August  
26th  
1817

this day sold at public auction  
after giving preference all the grass  
in my proprietorial part of the  
agreeable to a former vote of the pro  
prietors

1/2 the former Knawles for	1	70
1/2 to Chapman's for 1/2 of 1st - 60	1	60
1/2 to Chapman's for 1/2 of 2nd - 50	1	50

charge at the above sale for June 33th

1820

Belonging to the proprietors at public auction  
as follows

1/2 to Chapman's for 1st - 300	3	
1/2 to Chapman's for 2nd - 300	3	
1/2 to Chapman's for 3rd - 300	3	

1792

*[Faint, mostly illegible handwritten text at the top of the page, possibly including a date and a reference to a survey or deed.]*

with the like of the proprietors with an understanding  
of the strips adjoining the old Lots  
not to act on any matter or thing which  
shall think to prosper  
Witness my hand this 15th day of  
June 1792  
James M. Clarke

Approved to the above, & that the proprietors  
at the above time and place and choice  
of the said James M. Clarke, James M. Clarke  
and James M. Clarke, proprietors, who  
shall be chosen by the committee to settle boundaries  
to be of equal to one of the said strips in the  
fifteenth Lot in the Last Division which  
the proprietors is what was taken from the  
Lot By James M. Clarke and the said  
belongs to their old Lots at the East  
End of the Brine-ick ~~at~~ Chocoma ~~committee~~

James M. Clarke  
James M. Clarke  
James M. Clarke  
James M. Clarke

was to satisfy the King of the...  
 Higgs of the King of the...  
 point alone to make a...  
 Marsh of shell make up the...  
 valid to acquire this...  
 King of the...  
 at this...

The...  
 without the...  
 in the...  
 show... on the west...  
 note that...  
 and sold on the following...

13: ten...  
 to...  
 in light...  
 sold as follows:

to Freeman Knowles for	1	32
to Genus Deane for	1	37
to Harding Knowles	1	16
to William Hill for	1	11
to Harding Knowles	1	35
to George Knowles	1	38
to Harding Knowles	1	37
to Genus Deane for	1	37

These...  
 is...  
 the...  
 the...

24th  
1811

the committee met at the above date  
The committee have not yet  
the 29th day of this month at the meeting  
the committee

1811  
The committee of the Board of Trade  
two Dollars and twenty cents  
in full for the East Side of Colby  
on the East Shore

1811  
The committee of the Board of Trade  
two Dollars and twenty cents  
in full for the East Side of Colby  
on the East Shore

improvement of 2 1/4 shaves on the last  
sheep flats to this date

49

... ..

... ..

... ..

... ..

... ..

... ..

... ..

... ..

... ..

... ..

... ..

... ..

... ..

... ..

... ..

... ..

... ..

... ..

... ..

... ..

... ..

... ..

... ..

... ..

... ..

... ..

... ..

... ..

... ..

... ..

Income to a Shaver on bush crops of timber

1820	is	— 44 +
1824	"	11
1826	"	11
1828	"	22
1832	"	18
1834	"	15

The first thing I noticed when I stepped out  
 into the morning sun was a sense of freedom  
 I had never felt before. The air was crisp and  
 clean, a stark contrast to the humid heat of the  
 city. I took a deep breath and felt a weight  
 lift off my shoulders. The sun was just  
 beginning to rise, painting the sky in soft  
 shades of orange and pink. I walked slowly,  
 savoring the moment. The birds were chirping  
 in the trees, and the distant sound of a  
 train could be heard in the background. It  
 felt like I had stepped into a new world,  
 one where the only rules were the ones I  
 chose for myself. The morning light was  
 perfect, casting long shadows and highlighting  
 the textures of the world around me. I  
 had found a place where I could be  
 truly myself, and for the first time in  
 years, I felt at home.





June  
21<sup>st</sup>  
1822

at a proprietors meeting convened at  
the house of Mr. Patten (cashier) in the  
evening this day to decide if the proprietors  
will agree to sell the proprietors grass on the  
East and West Shores for one year before the  
proprietors accordingly met and chose Harding  
Knowlton as moderator to this meeting  
voted to sell the proprietors <sup>grass</sup> on the East and  
West Shores for one year  
Freeman Knowlton (Proprietor)  
Clark

at a meeting of Joseph Hays & Sons

to Simon Lane for 40 80			
to Freeman Knowlton 1 00			
1/4 <sup>th</sup> to Timothy Cole -- 2 24			
1/8 <sup>th</sup> to Herman J. Doane - 1 10			
1/8 <sup>th</sup> to Freeman Knowlton 1 15			
3 <sup>ths</sup> to Zenas Doane - 3 99			
Divid for 44 <sup>th</sup>	10 33		
Sum at the side 50	2 57		
Charges Charge 1 75	7 76		
back bills	2 57	1 33	
	1 33	6 43	to be divided 6 43
		10 8 1/2	th to each share

at the grass on the shore of the

to Freeman Knowlton 4 02	
to which Amos and Doane Cutting 4 13	
to Timothy Cole 4 11	
to Herman Doane and Ben. Knowlton 4 13	
paid for them at the side 38	16 42

page of to of here 18

1822 - Specimen Knowledge Co. \$1.00

Specimen J. Poane Co. 1.08  
specimen J. Poane Co. 1.15

1823 - on account of J. Poane Co.

Nov 1st 1822 - Specimen J. Poane Co. 4.02  
Alfred Smith Co. 2.00  
Poane & Callings \$1.49

December 1822 - Poane & Callings 4.14  
Barnes & Poane Co. 9.06

June 17th  
1823

the minutes

at a meeting of the proprietors of the property to be held at the house of the Proprietors meeting place in the City of Boston in the County of Suffolk in the State of Massachusetts to be held on the 17th day of June 1823 to choose a committee of five persons for the proprietors to sell all the undivided property of the proprietors on the East and West shores for one year or more after the said proprietors shall think best for the proprietors to take into consideration and adopt such measures in regard to the said property in case they shall see in reason 4thly to if the proprietors will pass vote to stop pasturing Bullheads on the above-mentioned property in the above-mentioned town and place and maid choice of standing knowledge for more at the above meeting voted to choose a committee of three to superintend the proprietors property voted to sell all the lots belonging to the proprietors on the East and West shores for one year and after the said year what is on the stage flat in light lots shares for one year in divided conditions of title ten per cent as earnest the remain is within three months from this time voted that Emanuel Knowles Timothy Cole and Samuel Smith shall be a committee for the proprietors with all the authority belonging to a committee of such proprietors Comprehensive voted that the Committee Reports thereon appearing in regard to stopping pasturing by the

June 27th  
1823

above-mentioned town and place and maid choice of standing knowledge for more at the above meeting voted to choose a committee of three to superintend the proprietors property voted to sell all the lots belonging to the proprietors on the East and West shores for one year and after the said year what is on the stage flat in light lots shares for one year in divided conditions of title ten per cent as earnest the remain is within three months from this time voted that Emanuel Knowles Timothy Cole and Samuel Smith shall be a committee for the proprietors with all the authority belonging to a committee of such proprietors Comprehensive voted that the Committee Reports thereon appearing in regard to stopping pasturing by the above-mentioned town and place and maid choice of standing knowledge for more at the above meeting voted to choose a committee of three to superintend the proprietors property voted to sell all the lots belonging to the proprietors on the East and West shores for one year and after the said year what is on the stage flat in light lots shares for one year in divided conditions of title ten per cent as earnest the remain is within three months from this time voted that Emanuel Knowles Timothy Cole and Samuel Smith shall be a committee for the proprietors with all the authority belonging to a committee of such proprietors Comprehensive voted that the Committee Reports thereon appearing in regard to stopping pasturing by the

Emanuel Knowles  
Timothy Cole  
Samuel Smith  
Proprietors  
( Clerk

Smith  
January 1861

11

Account of Sales of Proprietary Goods

Sold at the meeting of the Proprietors

June 17th 1823 at the House of Mr. Sather in Eastham

Sold 1/4 of the proprietary land on Bushy Pt

To Mr. Knowlton for one year for \$5.00

1/4 to Fireman Knowlton for 1826 5.00

1/4 to Timothy Cook for 5.00

1/4 to Benjamin Doane for 5.10

Charge for services 3.25

Shaver at 22 lbs 10.00

9.87

June 17th 1823 Sold all the proprietary goods in the gift

of the Eastham Proprietors Except what there is in the Chamber that belongs to the Proprietors which is left in the care of the Committee to dispose of at their discretion

Sold 1/2 to Benjamin Doane for one year for 2.00

1/2 to George Calvery for one year for 2.00

1/2 to John Gool for one year for 2.40

1/2 to John Gool for one year for 2.40

1/2 to William Doane for one year for 9.16 18.07

Charge for services 3.25

Shaver at 22 lbs 10.00

Master

Fireman Knowlton (Proprietor)

Charge for house at the meeting 7.00

paid by the Clerk

Charge to the new master 7.00

Charge for notifying meeting 2.00

Charge for collecting and

collecting with the proprietors

June 14th

Re kind of Debitum Kinney's Earnest 0-20

1819

Minimum Kinney's Earnest By Cash 2-23

27th	Spinothy Cole by Earnest	50	1891	506
December	to by Cash 66 66 by me	75		
10th/1923	to By Cash to Balance 2-73	66		
	to By Cash from 2 years	42		

Bornabus Doane Sr as Earnest - 0-20 140

Bornabus Doane Co by Nathaniel Dickson 2-20

Bornabus Doane Co by George Palmer 1-20

June 14th George Deane by Earnest 80-00

17th	John Gault by Earnest	0-50	9	81
	John Gault by Cash	4-31		

Chedick Doane by Earnest \$0-92

Chedick Doane by Cash

Chedick Doane by Cash

Chedick Doane by Cash

Chedick Doane by Cash

Chedick Doane by Cash

Chedick Doane by Cash

*[Faint, illegible handwritten text, likely bleed-through from the reverse side of the page.]*



Sept 7<sup>th</sup> George Collins Co. A 3 = for year on bus. p. of these  
1845 this year

The first meeting of the committee  
 was held in the afternoon  
 at the 17th Street Laundry  
 on the afternoon of the 17th  
 to discuss all necessary business  
 Properly to be done if the proprietors  
 will agree to sell all the property  
 upon the East side of the  
 that is the Dickinson Bldg. & adjacent  
 (Cape Harding) knowledge of the  
 man known as ...  
 Cape Harding knowledge of the  
 man known as ...  
 in George Clark  
 acted to sell the property ...  
 to sell the property on the East side of the  
 west before ...  
 in ...

... on the East side of the	...
... Harding knowledge for 3 years for	...
... man known as ...	...
... in the ...	...
... for	\$ 3.00
... to ...	6.25
... to ...	3.31
...	\$ 12.56
...	1.81
...	1.54
... 64 ...	12.81

1871

1. 1/2 bushels of ... 3 30

2. 1/2 bushels of ... 3 30

3. 1/2 bushels of ... 3 30

4. 1/2 bushels of ... 3 30

5. 1/2 bushels of ... 3 30

6. 1/2 bushels of ... 3 30

7. 1/2 bushels of ... 3 30

8. 1/2 bushels of ... 3 30

9. 1/2 bushels of ... 3 30

10. 1/2 bushels of ... 3 30

11. 1/2 bushels of ... 3 30

12. 1/2 bushels of ... 3 30

13. 1/2 bushels of ... 3 30

July 29th 1826

Page

The proprietors of the East and West  
 have been requested to meet at the  
 Harbort on the 29th inst. at 10 o'clock  
 on Thursday the 29th inst. at 10 o'clock  
 at 5 o'clock in the afternoon  
 to discuss all necessary affairs for the  
 year 1826 for the ensuing year  
 to see if the proprietors will agree to  
 sell the grass on the hills of Harbort  
 year 1826 to be all the harbort at the East  
 Harbort and the hills of Harbort  
 between the fence line and the water  
 Harbort that was paid out to Henry  
 in the year 1820  
 snow land and they shall have the beach  
 that was paid out to William Gillan  
 in the year 1824

Oppenman Knowles (Clerk)

August 3rd 1826

The above named proprietors met at the  
 above time and place and the church  
 Timothy Coale as moderator and Henry  
 Knowles as clerk and treasurer  
 voted to sell the grass on the hills  
 belonging to the proprietors for this season  
 in four lots at this meeting and the  
 price of the same to be as follows  
 within two months from this time  
 voted that the Proprietors Clerk should  
 not make Daane and Little the bidders  
 between him and William Gillan the  
 Harbort Harbort if they can agree

J. Oppenman Knowles (Clerk)

- to the grass on the hills of Harbort as follows
- to the hills of Harbort for - - - 2-00
- to the hills of Harbort for - - - 2-10
- to Timothy Coale for - - - 2-15
- to Herman Daane for - - - 2-10

Expenses paid at the time of the sale - - - \$4.77  
 the sale - - - \$4.66  
 balance for the meeting - - - 6.44  
 and the balance of the sale - - - 1.76

6 81

The Prof. of the Bishop, in the year 1841  
 in the East side of Boston are hereby notified  
 by the said Council of the said Bishop  
 that the same have been sold to the said  
 trustees of the said day of October 1841  
 for the following purposes viz  
 for the use of the said

To Charles Proctor's Clerk  
 for the use of the said Bishop with  
 the said the said year in the said  
 for the said

A. D. 1841

Police

Nathaniel Fickens	£ 20 0	
Coby	£ 10 0	
Another	£ 25 0	
Every one	£ 10 0	
Simon Danc	£ 20 0	

A meeting held at Joshua Pettibone  
 on Monday the 21<sup>st</sup> day of June 1839  
 Resolved that of George Collins for Member  
 22 made choice of Isaac Dean for  
 Architect and Clerk for the West  
 Side it was voted by the proprietors  
 to lay out the lot of proprietors now  
 for further use as a street in the  
 City of Lowell

A small share of Isaac Dean  
 Joshua Pettibone  
 William Cobb  
 George Collins

as Committee to lay out said  
 proprietors north side of

Proprietors  
 Clerk

The expenses in laying out the  
 street in the City of Lowell  
 being out and recording the same the whole  
 sum is -

\$15.00

which said has been paid and  
 the aforesaid committee of

Proprietors, Clerk

July 10th  
1844

The proprietors of the sedge ground on the  
East side of Eastham are hereby notified  
to meet at Elisha C. Howland's store on  
Monday the tenth day of July at 6 o'clock P.M.  
for the following purposes viz.  
1<sup>o</sup> to choose a Moderator  
2<sup>o</sup> to choose a Proprietors Clerk  
3<sup>o</sup> to see what measures said proprietors  
will take in regard to the Sedge that has  
grown out since our last division or laying  
out

South Doane } Proprietors  
                  } Clerk

July 10th  
1844

The proprietors met at the above time  
and place and made choice of Elisha Cobb  
Moderator and South Doane Clerk and  
Treasurer voted to sell the grass that has  
grown out since our last division to the  
highest bidder John W. Higgins bought  
said grass for thirty cents

\$ 30

South Doane } Proprietors  
                  } Clerk

First Set	John D. ...	1
	Walter Deane	1
	Michael Mayo heirs	1
	Levi W. Sargent	1
Second Set	Joshua Higgins	7
Third Set	W. Lyden Knowles	1
	Simon Deane	1
Fourth Set	Samuel Deane	7
Fifth Set	Samuel Hall Collins	4
	Abeliah Deane	2
	Horatio Atwood	1
Sixth Set	Samuel Freeman	11
	W. Hammett Gill	1
	Elisha Cole	1
	Samuel Sprittle heirs	1
	<del>Samuel Sprittle heirs</del>	<del>1</del>
	<del>Samuel Sprittle heirs</del>	<del>1</del>
	<del>Samuel Sprittle heirs</del>	<del>1</del>
	Samuel Sprittle & Annals P. Sprittle	1
	Samuel Sprittle heirs	1
	Elisha Cole	1
Seventh Set	Thomas Cole	1
	W. Battie Peppin	1
Eighth Set	John W. Higgins	5
	W. Hammett Gill	2
Ninth Set	Samuel Deane	3
	George L. Deane & Sons Collins	2
	Freeman Sprittle	1
	Lyden Sprittle	1
	Abel Knowles heirs	1
	Samuel Deane	1
Tenth Set	Elisha Cole	3
	Elisha Mayo heirs	1
Eleventh Set	Samuel Sprittle	1





30  
 The same by the same name in the said  
 land there was one half of the same  
 Simon Deane one half of the same said lot is  
 bounded as follows beginning at the south west  
 corner bound of the second lot in this division  
 thence South East fifty rods thence North  
 West fifty rods thence South East fifty rods  
 thence North West fifty rods to the first  
 corner of the second lot eleven rods to the first  
 corner of the third lot  
 ) Clerk

The same by the same name in the said  
 across the whole eleven rods bounded as follows  
 beginning at the south west corner bound of the  
 of the third lot in this division thence North  
 West fifty rods thence South East fifty rods  
 thence North West fifty rods thence South  
 East fifty rods to the first corner of the  
 second lot eleven rods to the first  
 corner of the third lot  
 ) Clerk

The lot was drawn by Benjamin Hot Collins said Collins  
 owns part of the same thence North West  
 thence South East thence bounded as follows beginning at  
 the south west corner bound of the fourth lot thence  
 South East fifty rods thence North West fifty rods thence  
 South West fifty rods thence North East in the range of  
 the second lot five rods to the first corner of the  
 third lot  
 ) Clerk

The lot was drawn by Daniel Freeman said Freeman owns  
 one share and one sixth W. Hannah Gill one eighth of a share  
 Eliza Colborn one eighth of a share  
 John Freeman one eighth of a share  
 and Hannah's share seven eighths of a share  
 bounded as follows beginning at the south west  
 corner of the lot thence North East fifty rods  
 thence South West fifty rods thence North East  
 fifty rods thence South West fifty rods  
 ) Clerk

This is a list of the names of the birds  
 which were taken by me on the 10th of  
 the month of July at the place called  
 the Point of the Forks in the  
 East Branch of the River  
 C. S. D. D. }  
 } Clerk

The names of the birds taken by me  
 on the 10th of July at the place  
 called the Point of the Forks in the  
 East Branch of the River are  
 as follows: Beginning at the  
 top of the list and ending at the  
 bottom. Six birds were taken  
 in the range of the tenth lot in the  
 last division. Three birds were  
 taken in the range of the  
 eleventh lot in the first division  
 C. S. D. D. }  
 } Clerk

This is a list of the names of the birds  
 which were taken by me on the 10th of  
 the month of July at the place  
 called the Point of the Forks in the  
 East Branch of the River. The  
 names of the birds taken at the  
 top of the list and ending at the  
 bottom are as follows: Beginning  
 at the top of the list and ending  
 at the bottom. Six birds were  
 taken in the range of the tenth  
 lot in the last division. Three  
 birds were taken in the range  
 of the eleventh lot in the  
 first division.  
 C. S. D. D. }  
 } Clerk

This is a list of the names of the birds  
 which were taken by me on the 10th of  
 the month of July at the place  
 called the Point of the Forks in the  
 East Branch of the River. The  
 names of the birds taken at the  
 top of the list and ending at the  
 bottom are as follows: Beginning  
 at the top of the list and ending  
 at the bottom. Six birds were  
 taken in the range of the tenth  
 lot in the last division. Three  
 birds were taken in the range  
 of the eleventh lot in the  
 first division.  
 C. S. D. D. }  
 } Clerk

1830 1st The Town of Colchester - Colchester - Colchester  
three Towns Colchester - Colchester - Colchester  
the Towns bounded as follows beginning at the  
North East Corner bound of the 1st Town  
in the last division - thence South West  
thence South East  
thence South East to the East End of the  
Town of Colchester - thence West fifty rods to the  
of this Town - thence South West to the  
Thence of the Town of Colchester - thence  
to the first bound of the Town of Colchester  
thence West of said Lot & thence  
thence to the first bound of the  
Towns of the undivided

North East

1831 1st The Town of Colchester - Colchester - Colchester  
the whole lot bounded as follows  
beginning at the South West Corner  
in the last division - thence South West  
thence South East  
thence South West to the  
of the Town of Colchester - thence  
thence to the first bound of the  
in the last division - thence  
to the first bound of the  
beginning at the South West  
end of the Lot - thence South  
thence South East  
thence South West to the  
South East  
thence South West to the  
thence South East  
thence South West to the  
thence South East  
thence South West to the  
thence South East




100  
 of the names of the proprietors of the  
 Middlebury Academy, with the number of  
 lots as they are numbered by the Registrar, and  
 there to be a list of proprietors, as follows:

Erasmus Smith's first lot	William Hays	35
	John Hays	36
James Higgins		37
Stephen Snow	Eliza Higgins	39
Joshua Smith	Thomas	40
James Higgins	Nathaniel Cook	41
John Smith	Job Walker	42
James Smith	Yviah Snow	43
Thomas Stewart	William Hays	44
John Stewart	Nathaniel Cook	45
Robert Snow	James Smith	46
Richard Snow	Richard Cook jr	48
James Smith	James Snow	49
James Smith	John Smith	50
Samuel Smith jr	Samuel Snow	51
Nathaniel Stewart	Joshua Knowles	52
David Stewart	Joseph Hays	53
Joseph Phipps	Berniah Higgins	54
Christian Stewart	Cherzer Harding	55
Samuel Snow	William Hays jr	56
Joseph Snow	Job Snow	57
Samuel Snow	Samuel Snow	58
Joseph Snow	Nathaniel Smith	59
Samuel Snow	John Snow	60
Joseph Snow	Job Snow	61
Samuel Snow	Samuel Smith	62
Joseph Snow	James Hays	63
Samuel Snow	George Benjamin jr	64
Joseph Snow	Samuel Smith jr	65
Samuel Snow	Nathaniel Hays jr	66
Joseph Snow	John Snow	67
Samuel Snow	John Snow	68
Joseph Snow	William Walker jr	69
Samuel Snow	Cherzer Snow	70
Joseph Snow	Thomas Knowles	71
Samuel Snow	James Higgins	72
Joseph Snow	Erasmus Snow	73
Samuel Snow	John Snow	74
Joseph Snow	John Snow	75
Samuel Snow	Willard Knowles	76
Joseph Snow	Thomas Knowles	77
Samuel Snow	John Snow	78

1500

I do hereby certify for the period of four years  
from the 1st of April 1869 to the fifteenth  
of April 1873 and validity of setting up a  
first class paper mill in the town of  
Middletown on the banks of the  
river running northerly to Mulford's cleft for the sum  
of fifteen Dollars

Witness my hand  
at Middletown N.H. this 1st day of April 1869





64

Plens record the following agreement  
leased the exclusive right of setting  
up a fish weir at the Cherokee Meadows  
Proprietary, to Thomas Cable, and  
Henry Warr, from the first day of  
November Eighteen hundred fifty nine  
to the first of November Eighteen hundred  
and sixty five for the sum of forty  
Dollars, six Dollars for the first year  
and ten Dollars per year for each and  
every succeeding year for four years

by order of  
Thomas Cable  
Proprietor Committee

( Seal ) Proprietor  
Cable

Copy of the Back line wave lots of the  
 in the town's book of records which is  
 kept in the office of the  
 in the town of ... in the year 1911  
 ...  
 ...  
 ...

1912	...	16
1913	Richard ...	16
1914	...	16
1915	...	16
1916	...	16
1917	...	16
1918	...	16
1919	...	16
1920	...	16
1921	...	16
1922	...	16
1923	...	16
1924	...	16
1925	...	16
1926	...	16
1927	...	16
1928	...	16
1929	...	16
1930	...	16
1931	...	16
1932	...	16
1933	...	16
1934	...	16
1935	...	16
1936	...	16
1937	...	16
1938	...	16
1939	...	16
1940	...	16

Feb 10th  
1858

1861 Dr

Received of James W. Higgins, Treasurer  
of the Trustees of the  
University of the State of New York  
in 1858 a balance of \$2490

\$2490

Balance of the account showing what the general  
debts of the Trustees are as follows

1 <sup>st</sup> To John W. Higgins	\$ 100
2 <sup>nd</sup> To Thomas Cobble	95
3 <sup>rd</sup> To Thomas Cobble	105
4 <sup>th</sup> To Thomas Cobble	95
5 <sup>th</sup> To Thomas Cobble	105
6 <sup>th</sup> To John Higgins	\$ 6 1/2

also sold credit given to the printer

\$ 2 50  
\$ 1 55

was able to return to the Trustees

1858 May 21<sup>st</sup> sold at 1/2 value to James W. Higgins  
and sold the grass on the flat ground

Made it in to twelve lots

1 <sup>st</sup> Lot sold to James W. Higgins	\$ 3 00	
2 <sup>nd</sup> " " " " " "	2 65	
3 <sup>rd</sup> " " " " " "	2 93	
4 <sup>th</sup> " " " " " "	2 00	
5 <sup>th</sup> " " " " " "	3 10	
6 <sup>th</sup> " " " " " "	3 07	
7 <sup>th</sup> " " " " " "	3 31	
8 <sup>th</sup> " " " " " "	3 41	
9 <sup>th</sup> " " " " " "	3 57	
10 <sup>th</sup> " " " " " "	3 63	
11 <sup>th</sup> " " " " " "	63	
12 <sup>th</sup> " " " " " "	64	
Total amount of sales		\$ 39 96

Feb 10th  
1866

settled the above account with James  
W. Higgins up to this date

John W. Higgins (Treasurer)

John Smith, Clerk of the Court,  
County of ...

You are requested

to attend and view the share holders  
in the above named property to a suit  
at the Court of Elizabeth & Knowles Esq  
on Thursday the twenty third day of Sept  
next at six o'clock in the afternoon for  
the purpose of settling in the following order  
to be observed

1. To take into consideration the applications  
of Lewis Smith and others for the right  
to erect a mill on the Property of ...  
for a term of years commencing at ...  
and extending ... to the ...  
Board of ... Ireland and ...  
to sell the right by auction or otherwise as  
the Proprietors may deem proper.

Easton's ... 23rd 1858

Order of ...  
Proprietors Committed

Meet at the above time and place above  
mentioned and advise of ...  
for ... of ...  
... to sell the right to ...  
... over ...  
... to sell the privilege  
of settling a ... at auction

John D. ...  
Clerk

1858

March 10th

1858

Do.

Paid John Higgins as per bill	30 50
Paid Seth Doane	5 00
Paid Thomas Freeman	5 50
Paid Elijah C. Knowles	4 00
Paid Thomas Doane	3 20
Paid Thomas Doane	2 00
Paid Henry M. Kell as per bill	2 50
Paid Seth Doane for keeping books 1857	2 00

Received 2<sup>d</sup> 1858 from the ...

Paid John Higgins as per bill	22 50
Paid him also for 8 shares of ...	4 00
Paid Seth Doane for keeping books	1 00
Paid John W. Higgins for ...	1 00
Paid John W. Higgins for 4 shares	2 00
Paid Seth Doane for 2 shares	1 00
Paid Freeman Bellago for 1 share	50
Paid ...	2 00
Paid ...	2 00
Paid ...	50
Paid John Doane for 1 share	1 00
Paid ...	50
Paid ...	50
Paid Joshua Cole for 2 shares	1 00
Paid ...	0
Paid Elijah C. Knowles for 2 shares	1 00
Paid ...	50
Paid John Walker	50
Paid for road tax for 1858	70
Paid ...	1 50
Paid ...	50
Paid Edward C. Clark for 1 share	50
Paid ...	50
Paid ...	25
Paid ...	1 00
Paid ...	1 00
Paid ...	1 00

1860  
 a balance of 560 hours at 29 cents per hour  
 amount for 1860

	\$3.00
Paid to Smith for keeping books 1860	1.50
Paid to John W. Higgins	1.00
Paid to Benjamin F. ...	2.00
Paid to ...	8.01
Paid to ...	78
Paid to ...	2.67
Paid to ...	1.75
	-45
Paid to ...	3.50
Paid to ...	4.75
Paid to ...	1.75
Paid to ...	3.50
Paid to ...	.89
Paid to ...	1.75
Paid to ...	2.67
Paid to ...	1.75
Paid to ...	1.75
Paid to ...	3.15
Paid to ...	1.50
Paid to ...	3.50
Paid to ...	2.50
Paid to ...	-
Paid to ...	-
Paid to ...	47
Paid to ...	49
Paid to ...	-39
Paid to ...	-59

1859

Warrant

April 25<sup>th</sup> The Board of Supervisors of the City of New York  
 do hereby require to all the Proprietors of the  
 above named Property to meet at the  
 Cabot House in District No. 3 on Thursday the  
 5<sup>th</sup> day of May next at 2 P.M. to deliberate  
 to act on the following Articles:

- 1<sup>st</sup> To choose a Moderator
  - 2<sup>d</sup> To choose all necessary Officers
  - 3<sup>d</sup> To settle the Rates for the present year
- by order of the Proprietors Committee

(Witness our Hand & Seal of the said City of New York  
 this 24<sup>th</sup> day of April 1859)

May 5<sup>th</sup> 1859

- 1<sup>st</sup> To receive the Cash from the Proprietors
- 2<sup>d</sup> To receive of each Proprietor his share of the Rates
- 3<sup>d</sup> To receive of each Proprietor his share of the Rates

4<sup>th</sup> To receive of all the Proprietors in 12 Shares as follows

1 <sup>st</sup>	Carroll Higgins	5.00	5.00
2 <sup>d</sup>	Josiah Higgins		4.70
3 <sup>d</sup>	Josiah Higgins		4.12
4 <sup>th</sup>	Samuel Dickerson	84.50	4.42
5 <sup>th</sup>	Samuel Dickerson	Paid 200.00	4.60
6 <sup>th</sup>	Carroll Higgins		4.44
7 <sup>th</sup>	Josiah Higgins		4.00
8 <sup>th</sup>	Samuel Dickerson	100.00	4.50
9 <sup>th</sup>	Carroll Higgins		4.00
10 <sup>th</sup>	Josiah Higgins		4.00
11 <sup>th</sup>	Ben Higgins		4.00
12 <sup>th</sup>	Ben Higgins		4.00
	Eligible & ready to sell		4.00
Edward	John W. Higgins		4.00
13 <sup>th</sup>	Warren Higgins		4.00
14 <sup>th</sup>	Josiah Higgins		4.00
15 <sup>th</sup>	Warren Higgins		4.00
16 <sup>th</sup>	John W. Higgins		4.00
17 <sup>th</sup>	John W. Higgins		4.00
18 <sup>th</sup>	John W. Higgins		4.00
19 <sup>th</sup>	John W. Higgins		4.00
20 <sup>th</sup>	John W. Higgins		4.00
21 <sup>st</sup>	John W. Higgins		4.00
22 <sup>nd</sup>	John W. Higgins		4.00
23 <sup>rd</sup>	John W. Higgins		4.00
24 <sup>th</sup>	John W. Higgins		4.00
25 <sup>th</sup>	John W. Higgins		4.00
26 <sup>th</sup>	John W. Higgins		4.00
27 <sup>th</sup>	John W. Higgins		4.00
28 <sup>th</sup>	John W. Higgins		4.00
29 <sup>th</sup>	John W. Higgins		4.00
30 <sup>th</sup>	John W. Higgins		4.00
31 <sup>st</sup>	John W. Higgins		4.00

6.00

Warrant

To Soth Down Clerk of the Eastern  
Proprietors of upland Marsh and Sedge Ground  
Greeting you are hereby required by the  
Share holders of the Eastern Proprietors in the  
above named Town to meet and with the  
Share holders of said property to meet at the  
School House No 3 on Thursday the 19<sup>th</sup> day of April  
at one o'clock in the afternoon for the following  
Purposes viz

- 1<sup>st</sup> To choose a Moderator
- 2<sup>d</sup> To choose all necessary Officers
- 3<sup>d</sup> To choose a Committee
- 4<sup>th</sup> To call in <sup>any share owned to the best bidder for improvement</sup> ~~the property of the~~

By order of Benjamin Treasurer Proprietors  
April 15<sup>th</sup> 1860 Soth Down Proprietors

April 19<sup>th</sup>  
1860

Agreeable to the above notice the Proprietors met

- 1<sup>st</sup> Made choice of Benjamin Treasurer for Moderator
- 2<sup>d</sup> Made choice of Soth Down for Clerk & Treasurer
- 3<sup>d</sup> Made choice of Benjamin Treasurer Michael Collins
- 4<sup>th</sup> John W. Higgins for Committee the present year
- 5<sup>th</sup> Voted to sell the grass in 10 lots on the Flat Ground
- 6<sup>th</sup> Voted to accept the drainage of the Committee in  
letting the privilege to set a Weir
- 7<sup>th</sup> Voted that the grass be paid for by the 15<sup>th</sup> day of August  
if not to be sold again by the Committee



Bill of Goods for 1860

1 <sup>st</sup> lot to Samuel & Giskens for	X	\$ 4 61
2 <sup>d</sup> do to Daniel & Giskens		4 60
3 <sup>d</sup> do to Emma Hopkins	X	4 55
4 <sup>th</sup> do to Ben Higgins	X	4 60
5 <sup>th</sup> do to Carrie Higgins	X	4 65
6 <sup>th</sup> do to Josiah Higgins	X	4 75
7 <sup>th</sup> do to Josiah Higgins	X	4 80
8 <sup>th</sup> do to Ben Higgins	X	4 85
9 <sup>th</sup> do to Josiah Higgins	X	4 75
10 <sup>th</sup> do to Samuel & Giskens (C.A. 245)		4 75
11 <sup>th</sup> do to Edward Clark	X	1 00
12 <sup>th</sup> do to Edward Clark	X	60

Bankers' Accounts for John W Higgins

X 2 <sup>d</sup> Henry Dean	X	85
3 <sup>d</sup> John W Higgins	X	75
X 4 <sup>th</sup> Henry Dean	X	80
5 <sup>th</sup> John W Higgins	X	75
6 <sup>th</sup> Josiah Higgins (in 1860)	X	75
		<u>\$ 53.15</u>

Balance of Henry Dean for 1860  
 six dollars for 1860

Balance of John W Higgins for 1860  
 four dollars for 1860 to 1860 \$ 18.00  
 6.91

Henry Dean, Proprietor  
 Clerk

1861  
 The Law Suit with Trich & Co. 23.00

April 9th 1861  
 Received of Michael Collins of the above 20.00

January 31 1863  
 Paid Michael Collins 20.00

for 1861  
 Paid Barnabus Freeman for Committee dues also for money paid out 4.25

for 1862  
 Paid Barnabus Freeman for Committee dues 4.30  
 Paid Barnabus Freeman the above as per Bill 1861 & 1862.

Clocks Dueses in pump back and Kiding medals for 1861 & 1862 3.00

Paid Michael Collins 20.00

1865  
 Paid Barnabus Freeman as per Bill 3.15

Paid Henry D. ... for attending Court 2.84

Paid John W. Higgins for attending Court 2.84

Paid John Hopkins for attending Court 2.84

for 1860  
 Paid John W. Higgins 1.145

for 1860  
 Paid Michael Collins 16.50

1860  
 Paid ... for 1863 as per Bill 14.15

Paid Barnabus Freeman for attending Court 2.84

for 1860  
 Paid John W. Higgins as per Bill 2.00

Paid ... for ... and collecting Money 2.00

Settled the above account with Cash Draw ...

March 1st 1866  
 Michael Collins  
 16.50

1792  
1790

Bill of Grains on the flat grain & double mow

1 <sup>st</sup> to 1 <sup>st</sup> of by Linnæus Hoppins	X	3 50
2 <sup>nd</sup> to 1 <sup>st</sup> of by Linnæus Hoppins		3 90
3 <sup>rd</sup> to Linnæus Hoppins	85 X	3 80 X
4 <sup>th</sup> to Linnæus Hoppins	X	3 90 X
5 <sup>th</sup> to Linnæus Hoppins		3 30
6 <sup>th</sup> to Linnæus Hoppins		3 30
7 <sup>th</sup> to Linnæus Hoppins	X	3 20
8 <sup>th</sup> to Linnæus Hoppins	X X	3 10
9 <sup>th</sup> to Linnæus Hoppins		3 10
10 <sup>th</sup> to Linnæus Hoppins	X	3 15
11 <sup>th</sup> to Linnæus Hoppins below the line		30
12 <sup>th</sup> to Linnæus Hoppins		55
13 <sup>th</sup> to Linnæus Hoppins		10
14 <sup>th</sup> to Linnæus Hoppins		25

1792  
1790  
1791  
1792  
1793  
1794  
1795  
1796  
1797  
1798  
1799  
1800  
1801  
1802  
1803  
1804  
1805  
1806  
1807  
1808  
1809  
1810  
1811  
1812  
1813  
1814  
1815  
1816  
1817  
1818  
1819  
1820  
1821  
1822  
1823  
1824  
1825  
1826  
1827  
1828  
1829  
1830  
1831  
1832  
1833  
1834  
1835  
1836  
1837  
1838  
1839  
1840  
1841  
1842  
1843  
1844  
1845  
1846  
1847  
1848  
1849  
1850  
1851  
1852  
1853  
1854  
1855  
1856  
1857  
1858  
1859  
1860  
1861  
1862  
1863  
1864  
1865  
1866  
1867  
1868  
1869  
1870  
1871  
1872  
1873  
1874  
1875  
1876  
1877  
1878  
1879  
1880  
1881  
1882  
1883  
1884  
1885  
1886  
1887  
1888  
1889  
1890  
1891  
1892  
1893  
1894  
1895  
1896  
1897  
1898  
1899  
1900

Grains & Mow

John Hoppins	X	10
Linnæus Hoppins	X	10
John Hoppins	X	10
John Hoppins	X	10
Linnæus Hoppins	X	10
John Hoppins	X	10

John Hoppins Proprietor  
Clerk

1863

Sales of Grass on the Flat Ground  
 the following lots of herbage grass are  
 sold to persons whose names are here with  
 annexed

	Lots		price
Robert D'Arcy	No. 5 = 13 Acks		\$ 3 40
William Knowles	3 = 10	X	X 3 40
Edward Clark	7 = 11 = 10	120 *	6 80
John W Higgins	4 = 18 = 10	X 60 5:00 X	6 80
Josiah Higgins	6 = 8 = 13	X 6 165 X	6 80
Carroll Higgins	9 = 8	X	3 40
Richard F Smith	2 = 10	X	3 40
Ben Higgins		X	<del>3 40</del> 45
Elizabeth Mayo		X	35
Patti Paine		X	20
<del>James Hill</del>			<del>35 3 11</del>

1864. Sales of Grass on the flat ground the following lots  
 of herbage grass are sold to persons whose names are  
 here with annexed

Edward Clark	3 Acres	7, 8, 11 lots	\$ 10 20
Ben Higgins	1 lot	X	3 40
John W Higgins	2	X	3 40
Josiah Higgins	4 5	X	6 80
Richard F Smith	306	X	6 80
Nathaniel Smith	9	X	3 40
James Higgins		X	20 00

Received of Elizabeth Mayo by Board of  
 Surveyors 20 Dollars for the Purchase of

of Michael Collins 21 50 of him  
 to the same amount \$ 21 50

Page 185

Letter of the Board of Directors  
to the Committee on the following list of names  
to be presented to the Board of Directors

John W. Higgins	5 11	X	68.00
James W. Higgins	5 11	X	68.00
John W. Higgins	5 11	X X	68.00
John W. Higgins	5 11	X	68.00
John W. Higgins	5 11	X	68.00
Total			344.00

Letter of the Board of Directors to the Committee on the following list of names to be presented to the Board of Directors

of 11 Proprietors from 1859 to 1866 February 17th  
in the Treasury \$119.12  
John W. Higgins (Committee)

2/19/12

February 17th 1866 the Proprietors Committee met and made a Dividend of 55 shares at 90 cents per share balance remaining in the Treasury handed \$9.12

John W. Higgins  
John W. Higgins } Proprietors  
Committee

June 11th 1868 Committee made a dividend of 90 cents on 7 1/2 five shares balance in the Treasury \$488 81 28

John W. Higgins  
John W. Higgins } Proprietors  
Committee

119.12  
119.12

In a great many Papers & Books  
of the Author's Collection of Manuscripts & Papers  
and others you may find a number of letters  
the substance of the above named papers  
sent at the time of his death & transmitted  
to the printer by a letter of August 17th 1750  
which is the first occasion for the following business

- 1<sup>st</sup> To deliver the Manuscripts
- 2<sup>d</sup> To take care of them as the printer may have  
occasion to refer to them & to send them  
of course by the first opportunity for his office  
all which is for his service as the business  
of the printer

Witness my hand this 15<sup>th</sup> of August 1750

James Oglethorpe  
Secretary of the Trustees of Georgia  
Secretary of the Trustees of Georgia  
Secretary of the Trustees of Georgia  
Secretary of the Trustees of Georgia

Agreeable to the above order the printer is now  
in possession of the Manuscripts & Papers  
which that he is to be appointed or agent  
to assist the printer in the business of printing  
the said Papers & Books

1841  
Feb 21

Resolved that the Committee  
of the Board of Trustees of the  
University of the State of New York  
do hereby request the Board of Regents  
to direct the Board of Examiners  
to examine the Report of the  
day of February next, at such place  
as they may see fit, for the following purposes  
of which the Moderator

is to examine the Report of the  
Board of Examiners  
to take such measures as the Board  
may deem expedient in respect to the  
affairs of the University

at New York City the 21st

Resolved that the Board of Trustees  
do hereby request the Board of Regents  
to direct the Board of Examiners  
to examine the Report of the  
day of February next, at such place  
as they may see fit, for the following purposes  
of which the Moderator

is to examine the Report of the  
Board of Examiners  
to take such measures as the Board  
may deem expedient in respect to the  
affairs of the University

1841  
Feb 21

The State of New York of the Southern District  
of the County of Westchester and Meadows  
County

you are hereby required to attend the same  
before the Honorable General Proprietors of  
the same at the dwelling house of Hedges & Knowles  
in the town of the 1st ward in the City of New York  
in the month of August for the following purpose  
to wit

1. To the said petition in reference to a suit now  
pending between the Proprietors and Friends of the  
said City and County of Westchester and also all other  
business in reference to said Proprietors that  
may legally come before them

Witness my hand this 5th day of August 1784  
at New York

Met at the time and place above mentioned  
and chose John W. Higgins for moderator

Witness his hand this 23rd day of August 1784 in the  
afternoon at a public place in the County of  
Westchester the County of Westchester and  
County of Westchester and the County of  
Westchester and the County of Westchester in the  
County of Westchester and the County of Westchester  
in the County of Westchester and the County of Westchester  
in the County of Westchester and the County of Westchester



10/10/11	1st lot of goods on 5/11/11		
11/10/11	2nd lot of goods on 5/11/11		\$4.00
12/10/11	3rd lot of goods on 5/11/11		4.00
13/10/11	4th lot of goods on 5/11/11		4.10
14/10/11	5th lot of goods on 5/11/11		4.15
15/10/11	6th lot of goods on 5/11/11		4.20
16/10/11	7th lot of goods on 5/11/11		4.25
17/10/11	8th lot of goods on 5/11/11		4.30
18/10/11	9th lot of goods on 5/11/11		4.40
19/10/11	10th lot of goods on 5/11/11		4.50
20/10/11	11th lot of goods on 5/11/11		5.00
21/10/11	12th lot of goods on 5/11/11		5.10
22/10/11	13th lot of goods on 5/11/11		5.20
			<hr/>
			\$44.99

23/10/11	14th lot of goods on 5/11/11		5.30
24/10/11	15th lot of goods on 5/11/11		5.40
25/10/11	16th lot of goods on 5/11/11		5.50
26/10/11	17th lot of goods on 5/11/11		5.60
27/10/11	18th lot of goods on 5/11/11		5.70
28/10/11	19th lot of goods on 5/11/11		5.80
29/10/11	20th lot of goods on 5/11/11		5.90
			<hr/>
			\$47.77

1867  
Paid

Paid Joshua Price 300<sup>00</sup> for the Proprietor tax 1861  
Paid Henry Harding 300<sup>00</sup> for the Proprietor tax 1862  
Paid William F Knowles 4.50 Proprietor tax 1863  
Paid Joshua Price - 60.15 Tax for 1866

1867	Paid the Collector \$6.60 for 1866	\$ 6 60
	Paid for a new book \$2.08	2 08
18th	Paid Wm F Knowles on account of 1866	1 00
	for the Collector's tax for 1867	4 00
	Paid John W Higgins for bill	6 00
	Paid Sach Doan for his services 1867	3 00
	Paid Sach Doan for keeping books	
	and for the Assessor's collection 1867	3 00

1930

To the State of Massachusetts  
I have used a large amount of the money of the  
in the name of the Commonwealth of Massachusetts  
you are invited to meet at the School  
House in Fabian Wednesday the 24th inst at  
One O'clock in the afternoon to act on the  
following articles:

- 1st To choose a Moderator
  - 2d To choose a Clerk, Treasurer and Collector
  - 3d To determine the boundaries of the  
to pass boundaries between adjoining Marsh  
owners and the Proprietors
  - 4th To determine the time and place to hold the  
to act on all other questions that may  
properly come before them.
  - 5th To award the Proprietors with grant hereby they  
the right to set a wire on our premises at  
Buckers Meadows.
- And you are invited to view the map of  
boundary of my place at the town of Clark  
(Hawley ward Henry Knowles's said Town  
and report what before the Court

Bartholomew Trevelyan ) Proprietors  
 Elipha Kinnelon ) Committee

Agreeable to the time and place above mentioned the  
 Proprietors of the said Marsh of my place  
 do hereby certify that the same was  
 on the 24th inst in the presence of the  
 and given to the said Proprietors

1844

Report the opinion that had been received from the present  
 Committee that the Commission plan H. Commission  
 should be carried out the principle of the Commission  
 to be carried out with the improvement of the Commission  
 to the Commission of the Commission in the Commission  
 to be carried out the Commission for the Commission  
 to be carried out the Commission in the Commission

General Commission of the Commission  
 & State

Feb 15th  
1862

The Right Hon. Rappin Club,  
of the Southern Rappin Club of Virginia  
and Med...

you are hereby invited to meet at the  
house of the above named Rappin Club  
at the house of Capt. E. H. ... of the above  
Club ... the ... of the ...  
at ... of ... Club ...  
to ... the following ...

- 1st To choose a Moderator
  - 2d To choose a Clerk & Treasurer
  - 3d To choose a Committee
  - 4th To discuss the ... of the ...  
... between ...  
and the ... of the ...  
to take any other measures that the ...  
may deem necessary in ...
  - 5th To receive of the ... the ...  
appoint a Committee to ...  
... of the ...
- Written Feb 15th 1862

By Order of the ...  
) Rappin Club  
) Clerk

Agreeable to the ... of the ...  
... of the ...  
... of the ...

1862  
1859

At the Upper Meridian Meeting & more  
of Ben Higgins & Moderator on the East Side of  
Cathlamet & Goble's Lane Clerk's Treasurer  
& Goble's Lane John W Higgins Thomas Cobb  
Committee to lay out and divide the  
undivided Marsh on the East Shore

Book Deacons }  
Proprietors }  
Clerks }

- 1st At a meeting held at Chigahli Knobs  
1862 assembling them on Monday the 14th day of March
- 2nd Chose Thomas Brown as Moderator
- 3rd Chose Michael Collins Agent to confer  
with Capt. Caleb Tomshard in regard to  
the heritage case
- 4th Chose William Travis' Trustee for our Refere  
also Chose James Freeman of Brevard as arbitrator
- 5th Voted to agree to adopt the principles of Principles  
pursued by Michael Collins our Agent
- 6th Voted to notify Capt. Tomshard forth with with  
out delay

Book Deacons }  
Proprietors }  
Clerks }

1862  
1862  
The above Committee that was  
appointed to lay out and divide the undivided  
Marsh on the East Side of Cathlamet was attended  
to that business and thought best not to lay out and  
divide the Marsh thinking it would not pay the expense  
of laying out the Marsh and concluded to sell the  
Marsh for one year for cutting the Comm. to meet  
to sell the grass at Chigahli Knobs and will  
not accept of any price (Goble's Lane) Proprietors  
that

March 21st 1862

The South Western Club of the Eastern  
Representative of the State of Virginia  
constituted in the year 1857

you are hereby required to notify  
the State of Virginia of the fact that  
the third day of April next at seven o'clock

P.M. do not on the following things

- 1st To choose a Moderator
- 2d To choose an agent to attend the suit  
now pending between the above named  
Representative and the State of Virginia

Continued March 21st 1862

By Order of ) Benjamin Harrison  
Representative Committee

- 1st That at the time and place above mentioned  
meet and choose if either Prime Moderator for  
said meeting
- 2d choose Benjamin Harrison as agent  
to carry on the aforesaid suit

South Western ) Benjamin Harrison  
Club ) Clerk

1843

To South Down Proprietors Clerk of the  
 Easton Proprietary of all land sedge ground  
 and allusion greeting you are hereby  
 requested to notify and advise the shareholders  
 of the above named Proprietary to meet at the  
 house of Elijah C. Kinnels on Tuesday the 15th  
 day of March at two o'clock P.M. to act on  
 the following articles.

- 1st To choose a Moderator
- 2d To choose a Clerk Treasurer and Collector
- 3d To choose a Committee
- 4th To take such measures as the shareholders  
 may deem expedient in reference to a  
 suit now pending between the above named  
 Proprietors and Smith H. Weston
- 5th To see if the Proprietors will appoint a  
 Committee to equalise the lots of grass now  
 laid out on much of the above named Proprietary  
 and also to take such measures as they  
~~or the~~ Proprietors may deem expedient in  
 reference to the sale of said grass

Easton Feb 20th 1843 by Order of Proprietors  
 Treasurer Proprietors Committee (South Down) (Pete)  
 Meet at the time and place above mentioned  
 in said share of Crowl & Co for Moderator  
 in said share of South Down Clerk Treasurer and  
 Collector in said share of Kinnels Treasurer  
 John H. Higgins Proprietors Committee  
 Voted that the 4th Article to be indefinitely  
 postponed Voted that the 5th Article be  
 left with the Committee to act as they think  
 proper  
 (South Down) Proprietors  
 Clerk



March  
14<sup>th</sup>.  
1863

Joseph D. D. Clerk of the Eastham Proprietors  
of Upland Ridge Ground and Meadow  
you are requested to notify the Shareholders  
of the above named Proprietors to meet at  
the store of Edgih & Knowles on Thursday the  
twenty sixth day of March instant at two O  
Clock P.M. for the following purposes  
1<sup>st</sup> to choose a Moderator

2<sup>d</sup> To see if the Proprietors will sell their right  
and title to all of their property now held  
by said Proprietors at a place called  
Sunken Meadow Eastham, March 14<sup>th</sup> 1863

Joseph D. D. Proprietors  
Clerk

Met at the time and place above  
mentioned made choice of Gorkud Price  
Moderator Voted to sell their property at Sunken  
Meadow a majority Voted in favor of selling the  
said Property at Sunken Meadow

Voted to choose a Committee to fix a price on  
all above the beach John W. Higgins

Crowell D. D.

Benjamin H. Telling

was chosen to fix  
on a price which was 500 Dollars

C. C. D. D. Proprietors  
Clerk

1864

Notice

The Proprietors of Upland Ridge Ground

do hereby certify that we have been duly notified to meet at the School House in District No. 3 on Friday the eighteenth day of March at two o'clock P.M. to act on the following articles

- 1<sup>st</sup> To choose a Moderator for said Meeting
- 2<sup>d</sup> To choose all necessary Officers for the ensuing year
- 3<sup>d</sup> To choose an Agent if necessary to settle the difficulty between Jacob H. Horton and the above named Proprietors

By Request

Easton March 11th 1864

(Jacob D. Dorn) Proprietors  
Clerk

Met at the time and place above mentioned

- 1<sup>st</sup> Made choice of Crowell Dorn for Moderator
- 2<sup>d</sup> Made choice of Jacob Dorn Clerk & Treasurer
- 3<sup>d</sup> Voted that John W. Higgins and Jacob Dorn be a committee to sell the herbage ground
- 4<sup>th</sup> Voted that the committee act agreeable to the instructions given them at this meeting

For the Herbage Proprietors Meeting March 18th 1864

Voted that Michael Collins Barnabus Freeman John W. Higgins be a committee to settle the questions of title with Jacob H. Horton or his Agent the Herbage Proprietors in the Dutchman Meadow known as the Herbage Property bounded by the north line of the Town of Easton and South by land of the Estate of Parker Brown which is now in dispute with full powers to act on the premises until the question is finally settled they having been a

Voted that committee be empowered for that purpose the Clerk furnish the aforesaid committee Jacob Dorn Proprietors with a copy of the above instructions  
Clerk

1. 1872 in a "table"  
2. 7. 1872 in a "table"  
3. 1872 in a "table"  
4. 1872 in a "table"  
5. 1872 in a "table"  
6. 1872 in a "table"  
7. 1872 in a "table"  
8. 1872 in a "table"  
9. 1872 in a "table"  
10. 1872 in a "table"  
11. 1872 in a "table"  
12. 1872 in a "table"  
13. 1872 in a "table"  
14. 1872 in a "table"  
15. 1872 in a "table"  
16. 1872 in a "table"  
17. 1872 in a "table"  
18. 1872 in a "table"  
19. 1872 in a "table"  
20. 1872 in a "table"  
21. 1872 in a "table"  
22. 1872 in a "table"  
23. 1872 in a "table"  
24. 1872 in a "table"  
25. 1872 in a "table"  
26. 1872 in a "table"  
27. 1872 in a "table"  
28. 1872 in a "table"  
29. 1872 in a "table"  
30. 1872 in a "table"

1. 1872 in a "table"  
2. 1872 in a "table"  
3. 1872 in a "table"  
4. 1872 in a "table"  
5. 1872 in a "table"  
6. 1872 in a "table"  
7. 1872 in a "table"  
8. 1872 in a "table"  
9. 1872 in a "table"  
10. 1872 in a "table"  
11. 1872 in a "table"  
12. 1872 in a "table"  
13. 1872 in a "table"  
14. 1872 in a "table"  
15. 1872 in a "table"  
16. 1872 in a "table"  
17. 1872 in a "table"  
18. 1872 in a "table"  
19. 1872 in a "table"  
20. 1872 in a "table"  
21. 1872 in a "table"  
22. 1872 in a "table"  
23. 1872 in a "table"  
24. 1872 in a "table"  
25. 1872 in a "table"  
26. 1872 in a "table"  
27. 1872 in a "table"  
28. 1872 in a "table"  
29. 1872 in a "table"  
30. 1872 in a "table"

1872 in a "table"

1. ...

2. ...

3. ...

4. ...

5. ...

6. ...

7. ...

8. ...

9. ...

10. ...

I have the honor to acknowledge the receipt of your letter of the 17th inst. in relation to the proposed bill for the relief of the said John W. Walker. I have the honor to inform you that the day of March next is appointed for the first meeting of the following committee

- 1st. To inquire into the merits of the said bill and to report thereon to the next meeting of the said committee.
- 2nd. To advise the committee on the propriety of the said bill and to make a recommendation thereon to the committee.
- 3rd. To advise the committee on the propriety of the said bill and to make a recommendation thereon to the committee.

Very respectfully,  
Your obedient servant

Wm. W. Walker  
17th March 1843

The Proprietors

That at the time and place above mentioned and in the absence of the said John W. Walker the Proprietors voted to sell their property at the same place and to collect the same and to make a recommendation thereon to the committee to make a recommendation thereon to the committee by your obedient servant and to the committee on behalf of said Proprietors

Very respectfully,  
Your obedient servant

Wm. W. Walker  
17th March 1843

Peter [illegible]	2	400
Alfred [illegible]	2	400
George [illegible]	2	400
Henry [illegible]	2	400
James [illegible]	1	200
John [illegible]	2	400
William [illegible]	3	600
Charles [illegible]	1	200
Thomas [illegible]	2	400
John [illegible]	2	400
James [illegible]	1	200
George [illegible]	1	200
Henry [illegible]	1	200
John [illegible]	2	400
William [illegible]	2	400
Charles [illegible]	1	200
Thomas [illegible]	1	200
John [illegible]	1	200
James [illegible]	1	200
George [illegible]	2	400
Henry [illegible]	4	800
William [illegible]	1	200
John [illegible]	4	800
James [illegible]	1	200

1890

To, Nathl Doane, Clerk of the <sup>24</sup> Proprietors of the  
 Proprietors of the Pleasant Ridge Grounds  
 and meadow in Co. Warren  
 you are requested to notify the share holders  
 of the above named Proprietors to meet  
 at the Dwelling House of Ben Higgins in  
 Co. Warren on Tuesday the 20th day of February  
 at One O'Clock, P.M. for the following purpose  
 1st To choose a Moderator for said meeting

- 2d To choose a Clerk & Treasurer
- 3d To see if the share holders will consent  
 to the following
- 4th To vote on any other business  
 relating to said meeting

Co. Warren February 11th 1866

by Order of the Proprietors  
 Committee

Nath Doane } Proprietors  
 } Clerk

The Proprietors of the above named Proprietors  
 met at the time and place above mentioned  
 & chose of Ben Higgins for Moderator

2nd chose of Nath Doane for Clerk & Treasurer  
 Voted that the 3rd article be indefinitely postponed  
 4th chose of John M Higgins and Nath Doane  
 for a Committee to sell the goods and surplus  
 -land the same

5th Voted that the Clerk shall purchase a book  
 to keep the Proprietors records in

Nath Doane } Proprietors  
 } Clerk

March 1855  
1856

sales of grass on the flat ground at  
the head bank the following lots of grass  
were sold to persons whose names are hereunto  
annexed

Name	Quantity	Price	Total
David Higgins	3 and 6 <sup>th</sup>	13.60	40.80
Robert Higgins	2 and 4 <sup>th</sup> lots at 13.60	27.20	68.00
Edward Clark	8 and 11 <sup>th</sup> lots	3.70	71.70
Richard P. Higgins	1 lot	1.00	72.70
John W. Higgins	1 lot	1.00	73.70
Edward Clark	8 and 11 <sup>th</sup> lots	3.70	77.40
			<u>77.40</u>

April 1856

sales of grass on the flat ground  
at the head bank the following lots of grass  
were sold to the subscribers whose names are  
annexed

Name	Quantity	Price	Total
David Higgins	3 and 6 <sup>th</sup> lots	13.60	40.80
Richard P. Higgins	1 lot	1.00	41.80
John W. Higgins	1 lot	1.00	42.80
Edward Clark	8 and 11 <sup>th</sup> lots	3.70	46.50
John W. Higgins	1 lot	1.00	47.50
Richard P. Higgins	1 lot	1.00	48.50
John W. Higgins	1 lot	1.00	49.50
Edward Clark	8 and 11 <sup>th</sup> lots	3.70	53.20
Richard P. Higgins	1 lot	1.00	54.20
John W. Higgins	1 lot	1.00	55.20
Edward Clark	8 and 11 <sup>th</sup> lots	3.70	58.90
Richard P. Higgins	1 lot	1.00	59.90
John W. Higgins	1 lot	1.00	60.90
Edward Clark	8 and 11 <sup>th</sup> lots	3.70	64.60
Richard P. Higgins	1 lot	1.00	65.60
John W. Higgins	1 lot	1.00	66.60
Edward Clark	8 and 11 <sup>th</sup> lots	3.70	70.30
Richard P. Higgins	1 lot	1.00	71.30
John W. Higgins	1 lot	1.00	72.30
Edward Clark	8 and 11 <sup>th</sup> lots	3.70	76.00
Richard P. Higgins	1 lot	1.00	77.00
John W. Higgins	1 lot	1.00	78.00
Edward Clark	8 and 11 <sup>th</sup> lots	3.70	81.70
Richard P. Higgins	1 lot	1.00	82.70
John W. Higgins	1 lot	1.00	83.70
Edward Clark	8 and 11 <sup>th</sup> lots	3.70	87.40
Richard P. Higgins	1 lot	1.00	88.40
John W. Higgins	1 lot	1.00	89.40
Edward Clark	8 and 11 <sup>th</sup> lots	3.70	93.10
Richard P. Higgins	1 lot	1.00	94.10
John W. Higgins	1 lot	1.00	95.10
Edward Clark	8 and 11 <sup>th</sup> lots	3.70	98.80
Richard P. Higgins	1 lot	1.00	99.80
John W. Higgins	1 lot	1.00	100.80



Journal

106  
May 1888

... of the ...  
 ...  
 ...  
 ...  
 ...  
 ...

...  
 ...  
 ...  
 ...

October 1888

...

...  
 ...  
 ...  
 ...

...

...



August 11th

1849

The Proprietors of the Edge Green  
on the East side of Lathrop on the  
multipurpose tract at the School House  
in District No 3 on Monday the  
20th Instant at 6 O'clock P.M for  
the following purposes

- 1<sup>st</sup> To Choose a Moderator
- 2<sup>d</sup> To Choose a Proprietors Clerk
- 3<sup>d</sup> To see what measures the Proprietors  
will take in regard to the Edge that  
has grown out since our last laying out  
North Down Proprietors  
Clerk

August 20th

1849

The Proprietors met at the time and  
place above mentioned and made choice  
of Pinion Down Moderator and North Down  
Proprietors Clerk and also vote to sell the ground  
for one year to the highest bidder  
The grass was set up in 4 shares

Thomas Cobb	Bought 1 share	12 <sup>00</sup>
John W Higgin	1 Do	12 <sup>00</sup>
Pinion Down	1 Do	12 <sup>00</sup>
North Down	1 Do	12 <sup>00</sup>
North Down Proprietors Clerk		

4. 1850

The legal representatives of the Middle  
Proprietors of the Ancient Town  
of Eastham (commonly called the  
Twenty seven Proprietors of Eastham)  
are requested to meet at the house of Collins  
in Eastham on Sunday  
the twenty first inst at 6 O'clock in  
the afternoon for the following purposes

- 1<sup>st</sup> To choose a Moderator & Secretary
- 2<sup>d</sup> To choose a Proprietor's Clerk
- 3<sup>d</sup> To choose a Committee to ascertain  
the amount of undivided Meddow and  
land within sd Proprietorship and  
Survey the same preparatory to a  
division of the same among the  
present proprietors
- 4<sup>th</sup> To choose a Committee to take care of  
the Proprietors interest to forbid  
All Trespassers from impairing or from  
their rights and if need be to prosecute  
all such to general judgement

Done this 21<sup>st</sup> 1850

The above named Proprietors met at  
the time and place above mentioned  
made choice of John W Higginson Moderator  
& John W Higginson Clerk

- 2<sup>d</sup> Made a choice of Benjamin McAllister John W Higginson  
George W Higginson Committee to ascertain the amount of  
undivided land within sd proprietorship and Survey  
the same
- 4<sup>th</sup> Made a choice of Benjamin McAllister John W Higginson  
George W Higginson for a Committee to take care of the

Represents about  
and prosecute all trespasses for or against  
for their rights &c.

It is voted that the above named Committee shall  
report to some ~~future~~ future meeting that shall  
be called for that purpose by the next year's  
meeting.

(S. B. W. ) Proprietors  
( ) Clerk

April 5<sup>th</sup> 1851 The Committee that was appointed  
to survey the land of the late John W. ...  
Proprietors have attended to the same  
and have returned a part of the same

1<sup>st</sup> Lot Commencing at the shore of a tract in Daniel Cole  
range running westerly 114 Rods thence southerly  
73 Rods to Boat Meadow River thence by the  
course of said River to a long sharp Rock  
lying on the bank of said River thence southerly  
17 Rods to the first bound specified in said

2<sup>nd</sup> Lot  
Coles Range  
in perhaps Block Commencing at the first  
specified bound in Coles Range thence by the  
course southerly 44 Rods to Henry's Cove fence  
thence in a line with said fence to the westerly  
28 Rods to Boat Meadow River thence by said  
River to the above named long sharp Rock  
thence southerly 17 Rods to the first bound  
mentioned

3<sup>rd</sup> lot Beginning at the head of Boat the line ...  
by the lower Pond 25 rods to the first bound ...

4<sup>th</sup> lot Beginning at the south end of Hullford's ...  
on the west side of the flat ground ...  
by the ... 428 rods to Beech River ...  
by Mill Run 118 rods to Freeman Smith's ...  
22 rods ...  
20 rods ...  
then by the road to the first bound ...  
of the south end of Hullford's ...

5<sup>th</sup> lot ~~Beginning at the Salt Pond~~ ...  
on the west side of the Salt Pond ...  
on the east side of the town way in front of George ...  
of Jesse Collins ... 32 rods to ...  
Thomas Cabb's land ...  
of ... 11 rods ...  
low water mark ...  
the hay field fence ...  
11 rods to the first bound ...

Witness my hand this 15th day of ...

~~It is hereby~~ set a public notice that  
 the undersigned  
 the undersigned  
 the undersigned  
 the undersigned  
 the undersigned

Wm. G. ...

The legal Representatives of the Middle District of  
 the ...  
 are requested to meet at the School House ...  
 No 3 on Monday the ... at two  
 o'clock P.M. for the following business

- 1<sup>st</sup> To choose a ...
  - 2<sup>d</sup> To choose a ...
  - 3<sup>d</sup> To act on any other business relating to ...
- Carthage March 10<sup>th</sup> 1855

Wm. G. ...

The following is a list of the ...  
 1<sup>st</sup> ...  
 2<sup>d</sup> ...  
 3<sup>d</sup> ...  
 further ...  
 ...  
 Carthage March 19<sup>th</sup> 1855

Commonwealth of Massachusetts

Barnstable ss. To wit: I am

Greeting you are hereby directed to Notify

and warn the Selectmen of the town

in and vicinities of the Meadows & Edge Ground

in the name now subject

the Original 11, Paper to the use

at the Public House in Barnstable

in and vicinities of the Meadows & Edge Ground

of Barnstable on Tuesday the 11th Day

of March next at one o'clock P.M.

then their to act on the following Articles

1<sup>st</sup> To shew a Modest

2<sup>d</sup> To shew a Clerk of the Town & Collector

and such Committees and other

Officers as they may deem necessary

for the management of their affairs

and to agree upon the manner of calling

and holding a meeting and you are to give

due notice by writing copies thereof in

convenient places in the Town of Barnstable

at least a days before the time

of ~~meeting~~ holding a meeting and

fail not to make due returns of this

Warrant with your doings thereon at the

time & place of a Meeting.

Given under the Seal of the Town of

Barnstable the 11th Day of

February 1856. By the Selectmen

Michael Collins



- 1) of your letter for the vote for the meeting
  - 2) some medals of the Society for the
  - 3) Clerk & Treasurer & Collector
  - 4) should make choice of Benjamin F. ...
  - and each I am to John W. Higgins for a
  - Committee to defend their affairs
  - 5) Voted that all future meetings shall
  - have 7 days notice
  - 6) Voted that all elements should bring in
  - to the office of Committee their dues and
  - securities of their shares
- Dated at ...

March 18th Resolved to the above adjournment the

Proprietors and ~~the~~ instructed

the Committee to set the records of the

Marshes the flat ground and business

there of agreeable to S. Isaac and to

ascertain all <sup>the</sup> undivided land to Meade

and other ground that belongs to

the Proprietors in all parts of the Town

with the use of John Higgins of being

on the Committee and appointed

Elizabeth K. ...

(S. Isaac) Proprietors

Clerk

May 21st

The Committee (that was appointed) ...

the same to the ... have a ... to the ...

and report as follows and have taken possession of the

Town ... vision of ... remaining at ...

to a ... the ... there is a ...

has been ... have had ...

The ... to the ... of the ...

... the ... of the ...

(S. Isaac) Proprietors

Clerk

Between the Hoopes of Jeremiah and  
 Samuel and that of L. Williams  
 the distance between the Hoopes  
 of the Hoopes and the Hoopes of Jeremiah  
 is the same as the distance between  
 the Hoopes of Jeremiah and the Hoopes  
 of Samuel and that of L. Williams  
 in Round Point Pointe au aux at the Stage  
 The land

Significant measure

measuring at the South East corner of said lot  
 running South West twenty eight poles  
 to the neck thence North East thirty  
 to the South East by twenty two poles  
 thence North West 36 poles to the first Borne

Much the following names & summing of shares  
 18th in the 11th Regulating in Eastward in  
 1856 on the East and the West  
 those on the East as follows: Shares  
 And on the West  
 as follows: Shares

Names	Shares	Names	Shares
Abel Doane	2	185.16th	2
Joshua Higgins	7		
John Higgins	5 1/2		4 1/2
Ben Higgins	4 1/2		2
Barnabas Freeman			9
Wm. H. Hogg	3		1
Joshua Hogg	7	to Barnabas Freeman	
Elijah Hogg			2
Edw. Price			4
<del>Thomas Hogg</del>			1
William Clark			2
Joshua Cole			2
James H. Hogg			1/2
Frederick Hogg	7		7
Joshua Hogg	1		
<del>Edw. Hogg</del>			63
Jesse Collins	1		1
Thomas Hogg	1/2		1/2
James Hogg			12
Thomas Cobb	6		2
William Doane	7 1/2		
Benjamin H. Collins	4		2
Cyler Hogg			1
<del>James Hogg</del>			
Ephraim Hogg	2		
Thomas Hogg	3		
Jesse Hogg	6 1/2		
William Hogg	1		
Herakia Hogg	1		

Handwritten header text, possibly a title or date, at the top of the page.

	William A. [unclear]	3 1/2	
	[unclear]		
	[unclear]		
	[unclear]		
	[unclear]		
	[unclear]		
	[unclear]		
	[unclear]		
	[unclear]		
	[unclear]		
	[unclear]		
	[unclear]		
	[unclear]		
	[unclear]		
67th	[unclear]		1/2 16
	[unclear]		1 44
	[unclear]		1 49
	[unclear]		1 25
	[unclear]		
	[unclear]		4 67339
	[unclear]		3 365196
	[unclear]		
	[unclear]		
	[unclear]		
61st	[unclear]		1 6122
	[unclear]		1 31
28	[unclear]		1 69
	[unclear]		2 2841
	[unclear]		1 49
	[unclear]		1 58
	[unclear]		
	[unclear]		3 56551



Crofton, May 20. 1800

The Proprietors of undivided Meadow in W. Town  
called together being lawfully bound and  
Met at the South Schoolhouse for the  
purpose of viewing a Book and acting  
in their business as they shall think  
proper.

John Doane, James Proprietors Clerk.

Also voted that the Clerk with the assistance

of the Church Warden and Messrs. Doane  
do carry into record of the above W.

Meadow into this Book

John Doane Proprietors Clerk

Eastham June 9. 1800

191

Record of the undivided. It was left to be  
Lying on the East side of the Eastham  
with the divided for improvement by a few miles (has  
by the proprietors of the said undivided  
Edward Higgins & Nathan Deane

The First Lot

Containing all the southerly hummock in respect  
to the undivided and one third of the barbage on the beach  
beginning at the southerly part of the beach  
The head of this lot is John Deane.

The second lot

Containing one third of the barbage lying on the beach also one  
third of the barbage on the beach  
The head of this lot is John Deane.

The third lot

Containing the southerly and westerly half of the barbage  
On the said Ministerial lots, the southerly third on the  
Beach the head of this lot is Edward Knowles.

And that the said barbage on the beach divided into  
three parts three lots (containing) the southerly  
third lies to the westward of the said lots on the  
Beach the barbage that lies to the southward of  
the said lots are laid out to the lots as here after  
mentioned.

The fourth lot

Containing the northerly and easterly half of the barbage  
The said barbage lying to the northward of the  
undivided on the beach by the channel containing all  
the barbage to the northward of that barbage  
and the said barbage together with a piece of the beach  
End of the Beach beginning at a bound on the  
south end of the said barbage and then  
westward to a bound by the channel.

Containing all the grass in the neck to the mouth  
of the bay the head of this lot is Jonathan  
the 17th.

Containing all the barbage on the boat hummock &  
the northward of the Range of the south lot on the  
the boat hummock together with all the long Point  
hummock and all the barbage the east side of  
the lot the head of this lot is Willard Knowles  
the 18th.

Containing all the popples undivided meadows &  
at the northward of the hummocks & a great  
part of the meadow to the northward of the  
meadow lot is a great meadow & the  
barbage on the great lot together with a piece  
in the meadow & being all the barbage  
to the lot and the old lot in the neck the  
head of this lot is Elkanah Higgins.

John Doane }  
Elkanah Higgins }  
Benjamin Knowles }  
the 19th



the year one thousand seven hundred and  
twenty three the Proprietors of the aforesaid  
Meadow being by the Court of the said  
north including <sup>by of affam</sup> some a particular quantity  
of the aforesaid Meadow being  
to make such alterations in the former Division  
of the aforesaid Meadow as the Court should think proper  
and also voted that the aforesaid Meadow should be

The aforesaid.

Contains the north hummock as in the former Division  
and appears as the north beginning of the aforesaid  
Bound of the second Lot in a former Division of the  
Meadow and also appears as the north beginning of the  
Meadow the aforesaid Meadow being the  
head of the aforesaid Meadow being the

William Higgins.

The second Lot.

Lies to the aforesaid and is bounded by the  
Lot and bounded as in the year 1785 together with  
the aforesaid the north beginning of the aforesaid  
Corner Bound of the first Lot in the former  
Division on the aforesaid the aforesaid by a line  
50 Rods to a Stone in the Marsh in the Range of  
The first Lot which is the South East Corner Bound  
of the aforesaid and by a stone in the aforesaid  
Meadow from the last mentioned Range  
To David Doane fence the head of this Lot

The aforesaid.

The fourth lot  
The fourth lot is situated in the town of  
It is bounded in the year 1783 together with  
A Rice on the beach which contains all the  
Carriage between the first and second lots  
The Division the head of this lot is Nathan Dean


The fourth lot.  
Contains the southerly part of the Coal Hummock  
and the southerly part of the beach Bounded as in  
the Division in the year 1783 the Head of this  
lot is Philip Higgins: —

The fifth lot.  
Contains the northerly part of the Coal Hummock  
Bounded and Ranged as in the year 1783 together  
With the long point Hummocks and all the  
Carriage on the East and South East of Horrel  
and all the Carriage on Cable Hummocks  
The head of this lot is John Knowles. —

The sixth lot.  
Contains the southerly part of the Coal Hummock  
and all the Carriage on the East and South East  
in the year 1783 Excepting the Carriage  
between the first and second lots  
Bounded and Ranged as in the year 1783  
The head of this lot is John Knowles. —

John Doe }  
Ethan Higgins }  
Benjamin } (Commissioners)





*[Faint, mostly illegible handwritten text, possibly bleed-through from the reverse side of the page.]*

Casham signed the  
Receipt of Simultaneous the made  
of the [illegible] for [illegible]  
Received of James for the [illegible]  
[illegible]

Received by me John James  
Casham August 10<sup>th</sup> 1801  
Paid Charges and distributed to the proprietors  
By direction of the proprietors  
which is in full of all I have and John James prop[ri]etor

25 50

1870

John ...  
...

...

...

...

...

...

...

10  
11

10th lot  
James [unclear]  
Joseph Stepper

11

11th lot  
Herman [unclear]  
and James [unclear]

12

12th lot  
[unclear]

13

13th lot  
David [unclear]  
Amos [unclear]

14

14th lot  
James [unclear]

15

15th lot  
Ethenah Higgins

16

16th lot  
James [unclear]

17

17th lot  
Ethenah Higgins

18

18th lot  
Thomas [unclear]

19

19th lot  
Ethenah Higgins

No.	Date	Particulars	Debit	Credit
1	1880	...		
2	1880	...		
3	1880	...		
4	1880	...		
5	1880	...		
6	1880	...		
7	1880	...		
8	1880	...		
9	1880	...		
10	1880	...		
11	1880	...		
12	1880	...		
13	1880	...		
14	1880	...		
15	1880	...		
16	1880	...		
17	1880	...		
18	1880	...		
19	1880	...		
20	1880	...		
21	1880	...		
22	1880	...		
23	1880	...		
24	1880	...		
25	1880	...		
26	1880	...		
27	1880	...		
28	1880	...		
29	1880	...		
30	1880	...		
31	1880	...		
32	1880	...		
33	1880	...		
34	1880	...		
35	1880	...		
36	1880	...		
37	1880	...		
38	1880	...		
39	1880	...		
40	1880	...		
41	1880	...		
42	1880	...		
43	1880	...		
44	1880	...		
45	1880	...		
46	1880	...		
47	1880	...		
48	1880	...		
49	1880	...		
50	1880	...		
51	1880	...		
52	1880	...		
53	1880	...		
54	1880	...		
55	1880	...		
56	1880	...		
57	1880	...		
58	1880	...		
59	1880	...		
60	1880	...		
61	1880	...		
62	1880	...		
63	1880	...		
64	1880	...		
65	1880	...		
66	1880	...		
67	1880	...		
68	1880	...		
69	1880	...		
70	1880	...		
71	1880	...		
72	1880	...		
73	1880	...		
74	1880	...		
75	1880	...		
76	1880	...		
77	1880	...		
78	1880	...		
79	1880	...		
80	1880	...		
81	1880	...		
82	1880	...		
83	1880	...		
84	1880	...		
85	1880	...		
86	1880	...		
87	1880	...		
88	1880	...		
89	1880	...		
90	1880	...		
91	1880	...		
92	1880	...		
93	1880	...		
94	1880	...		
95	1880	...		
96	1880	...		
97	1880	...		
98	1880	...		
99	1880	...		
100	1880	...		















The following description of the place shows that  
it is a bay or inlet by James Lake and is  
all the farther it is from the point of the bay  
the higher the hills are. The hills are  
and also a beach beginning on the south end  
of the bay. The hills are very high and  
the north west corner of the lot and thence  
then west fairly. Section Road then. In the  
the Road then East by Sixteen Road to the  
all the land that is the lot and the bay

The lot was drawn by James Lake this is a fine  
lot and is owned by the lake and one by the  
at the first date on the lot. It is a fine  
the East Section Road then. In the  
the away and so on from the middle of the  
lot

This lot was drawn by James Lake this is a fine  
lot and is owned by the lake and one by the  
within the following boundaries that have been  
said in the former Division beginning on the  
westly side of the middle of the Section Road  
by through the creek on the south side of the  
corner to the corner at the south east corner  
of a piece of land to the west of the lot then  
along the Range of the plain to the south west  
corner of the piece then west to the main road  
the lot

+





I have the honor to acknowledge the receipt of your letter of the 11th inst. in relation to the above mentioned premises, and in answer to inform you that the same have been laid out in a plan and plat, and that the same are now being surveyed, and that the same will be ready for sale in a few weeks, and that you will be able to see what the proprietors think best to do concerning the lot which lies in the town of Wick which has been invaded by owners of adjoining lots to see which the proprietors will think best to contain with. Downers of old lots or make up the new lot in a Broad street called a bridge lot which has been invaded some other

Designers names Elkanah Higgins  
 John Doane  
 proprietors  
 John Doane  
 James Cole  
 James Mayoga  
 John Doane

In pursuance to the above request I have warned the proprietors to appear at the meeting to be held on Monday the 10th inst. at 10 o'clock in the forenoon at the house of John Doane proprietor of the lot.

March the 14<sup>th</sup> 1803

the proprietors being met at time  
and place aforesaid

Resolved that we the undersigned do hereby  
voted to choose a committee to agree  
with Mr James Gale being one of the  
members of an old lot to determine  
where the bounds shall be between  
D Arledge lot and D old lot owned  
by D James Gale which is adjoining  
D Arledge lot

voted the committee should be three

voted that Mr Benjamin Clark should  
be one of the committee

voted that Mr David B. Brown a second  
and Mr Joseph Gilling a third

voted to choose an agent to go with  
D committee to represent D proprietors  
care to D committee

Chose James Brown for an agent for the  
above purposes

Witness my hand and seal this 14<sup>th</sup> day of March 1803

Clark  
Clerk

May the 16<sup>th</sup> 1803

The above sd Committee namely  
Mr Benjamin Clark Mr David Brown  
and Capt Joseph Collins  
have this day met and given their  
Judgment as follows

That James Gales lot is bounded and must  
be improved by him as follows beginning  
at the first bound mentioned on Record  
and run down to the creek as the Record  
says and thence westerly by Degree  
as the Record says to a bound in the creek  
thence Southwesterly to a stake in the  
marsh adjacent to the Record thence  
to the first bound

Benjamin Clark  
David Brown  
Joseph Collins

The above is a true and correct copy of the  
above sd Committee Received by me  
John Deane Proprietor  
Clerk

March the 30<sup>th</sup> 1824

In pursuance to a Report from six of the  
Proprietors of the ridge ground in Eastham  
which is undivided to me directed

Wm. S. S. } James Maye  
              } James Wood  
              } James Cole  
              } Silvanus Doane  
              } Harding Snowles  
              } Elizabeth Higgins

I have notified the above proprietors  
to meet at the Meeting House in Eastham  
on Monday the twelfth day of March Instant  
at 3 o'clock after noon to act on the following  
articles

1<sup>st</sup> to see if the proprietors will grant  
Mr Elizabeth Higgins the undivided ridge  
ground for improvement to make up the  
deficiency of Mr Higgins lot in the last  
division

The proprietors above ~~to~~ meet at  
time and place above ~~and~~  
it is asked that Mr James Cole should be mediator  
with to grant Mr Higgins the undivided ridge ground  
which was not sold formerly for improvement  
six years to come on the account of the above  
deficiency of Mr Higgins. Let John Doane Clerk  
of the proprietors

& February 6th 1816  
 William Walker  
 near New York  
 Col. Thomas Cook to Joseph Collins  
 Sir Peter Walker did not see me  
 I have been thinking of writing  
 but have not had time  
 I am  
 Your obedient servant  
 Wm Walker

Inclosure, enclosed  
 (initials)

I have been thinking of writing  
 but have not had time  
 I am  
 Your obedient servant  
 Wm Walker

I have been thinking of writing  
 but have not had time  
 I am  
 Your obedient servant  
 Wm Walker

1877  
The following is a list of the names of the persons who were present at the meeting of the Board of Directors of the [unclear] Company, held on the [unclear] day of [unclear] 1877.

[Faded handwritten text, possibly names of board members]

[Faded handwritten text]

[Faded handwritten text]

[Faded handwritten text]

[Faded handwritten text]

[Faded handwritten text]

[Faded handwritten text]

[Faded handwritten text]

[Faded handwritten text]

[Faded handwritten text]

[Faded handwritten text]

August  
27 1912

~~James ... ..~~  
~~...~~

James Mayo has No. 1 on the beach and No. 2 on Stage flat  
 George Higgins No. 2 in the beach and No. 3 on Stage flat  
 William Hill No. 3 on Stage flat  
 Joseph Collins No. 4 on Stage flat and No. 5 on Stage flat  
 Herman and Jim. Dams No. 5 on Stage flat and No. 7 on Stage flat  
 Spencer Knowles No. 6 on Stage flat and No. 10 on Stage flat  
 Saml. Smith No. 7 on Stage flat and No. 8 on Stage flat  
 Harding Knowles No. 9 is an abandoned Hummer and No. 7 on Stage flat  
 Joshua Higgins No. 9 is an Oe and No. 8 on Stage flat  
 Eliza Mayo No. 10 is an Oe's point and No. 6 on Stage flat  
 Joshua Knowles No. 11 is in the beach Channel and No. 4 on Stage flat

August 1829

Lot	Name	Value
First	James Mayo	3 1/4
	Joseph C Mayo	1/8
	Freeman Snow, Jr. & Benjamin H. Snow	1/4
	Elkanah Cole	3/4
	James Stewards Heirs	1/2
	Joseph Collins	1/4

Second	Benjamin Higgins	5
Lot	Patrick Lippner	1
	Phillips Smith	1/4
	Betsy Smith & Lydia Smith	1/4

Third	William Gill	4 1/2
Lot	Henry Doane	2
	Henry Doane	1/2

Fourth	Michael Collins & Benjamin H. Collins	3 3/4
Lot	Madiah Doane	2 1/4
	Harriet Howard	1

Fifth	Henry Doane Junr & Doane and	
Lot	Henry S. Doane	7

Sixth	Freeman Snow	4
Lot	Samuel Smith	1
	Henry Freeman	1/2
	John Freeman's Heirs	1/2
	Lewis Lombard	1

Seventh	Samuel Smith	7
Lot		

Eighth	Horning Snow	4
Lot	James Mayo jr.	2
	Samuel Mayo	1

Ninth	Joshua Higgins	7
Lot		

Tenth	Elisha Mayo	4 3/4
Lot	Thomas Cobb	2
	Joseph Collins	1/4

Eleventh	Joshua Snow	3
Lot	James Doane	2
	Thomas Cobb	1/2
	Mathew Doane	1
	James Stewards Heirs	1/4



August 18th 1825

The said law is the record of the proprietors of the  
on the east shore of the said river as the same  
was laid out by meter and bounds by the  
Committee chosen for that purpose by the  
said proprietors viz Thomas Knowles James  
Isaiah Benjamin Higgins William Gill and  
James Mayo Committee

First Lot

Drawn by James Mayo said Mayo owns three and  
one quarter share Jacob C. Mayo seven eighths of share  
Three men Thomas Logans & Barnabas Johnson  
seven eighths of share James H. Woods half share  
and Joseph Callings three quarters of share  
bounded beginning at the south east corner bound of  
the south piece of the right lot in the east division  
of said several lots situate on the beach, thence  
south eight rods thence west six rods thence  
north eight rods thence east to the first bound  
specified and also again bounded beginning at the  
south west bound of the aforesaid right lot thence  
north by by said old lot thirty four rods thence  
west four rods thence south by about thirty four  
four rods to the first piece said within this lot thence  
east thence rods to the first bound specified  
and also one acre south of the fifth lot in this  
division between the said north lot and deep  
water point so called and also the second lot  
on stage flat bounded as follows beginning at the  
south bound of the third old lot on said flat  
thence west by south twenty rods thence north by  
west twenty rods thence east southerly  
fourteen rods to the west bound of said old  
lot thence in the range of said old lot  
twenty five rods to the first bound specified

in common Knowles (Printer)

77  
55  
22

67

second lot  
1824

Bound by Benjamin Hession and Thomas  
 five shares Patrick Poyner one share Phelley Smith  
 one half share Betty Sydney Smith one half share  
 said lot is bounded as follows beginning at the south  
 East corner of the first lot on the beach running South  
 thirteen rods thence West sixty rods thence North  
 thirteen rods to the first thence East in the range  
 of the first lot to the first bound specified  
 and also one piece on the southerly side of Cause flat  
 bounded beginning at the South West corner bound of the  
 second old lot thence running North East fifteen rods to  
 a stone in the marsh thence West southerly twenty two rods  
 to a stone thence southerly ten rods to the side of the  
 thirtieth old lot thence southerly in the range of said  
 old lot twelve rods to the North East bound of said  
 old lot thence South Easterly six and one half rods  
 to the first bound also a hummock in a  
 channel bounded beginning North West corner of said  
 hummock thence running East southerly sixteen  
 rods thence South Westerly four rods thence West  
 southerly sixteen rods thence North Easterly four rods  
 to the first bound and also one half acre on  
 beach Hummock I called and also the third lot  
 on Stage flat bounded as follows beginning at the North  
 bound of the third old lot on said flat thence running  
 North West fifteen rods thence South Westerly eighteen rods  
 thence South Easterly about twelve rods to the West  
 bound of the second in this division thence North  
 Easterly in the range of said second lot fourteen  
 rods to the West bound of the third old lot  
 thence in the range of the said third old lot  
 sixteen rods to the first bound specified

James Mowles (Proprietor)  
 Clerk

third lot  
1825

Bound by William Hill the sum five shares and one  
 half share to each of the three Thomas Bacon one half  
 share and is bounded as follows beginning at the  
 South East corner bound of the second lot on the beach  
 thence running South eleven rods thence West sixty  
 rods thence North eleven rods thence East in the range  
 of the second lot to the first bound specified  
 and also one piece bounded beginning at the South West corner  
 bound of said old lot to the first lot in year 1801  
 thence running North Easterly in the range of said piece  
 [thence to the north]

Third of  
continued

Page 142

forty one rods and one half thence West Northwesterly eight rods  
 and one half to the North East corner bound of a piece  
 laid out to the right lot in the last division thence  
 Southwesterly in the range of the lots on the North  
 River much until the first bound of this piece  
 bears East thence East to the first bound specified  
 and also two hundred rods in the middle channel  
 between Jeremiah's hummock and Thomas' Doones  
 hummock, so called South hummock is bounded  
 beginning at the North West corner of said hummock  
 thence South ten rods thence East twelve rods  
 thence North ten rods thence West twelve rods to  
 the first bound specified Small hummock  
 Southwesterly from the last mentioned bounded  
 beginning at the West end of said hummock  
 thence running Southwesterly four rods thence Southwesterly  
 eight rods thence Northwesterly four rods thence  
 westerly eight rods to the first bound specified  
 and also the first lot on Stage flat bounded beginning  
 at the South westerly bound of the first old lot on  
 said flat thence running South West four rods  
 thence westerly fifty two rods thence East Northwesterly  
 twenty rods to the South East corner of third old  
 lot on said flat thence Southwesterly in the range  
 of the second and first old lots to the first bound  
 specified

\* see page 142 at the bottom

Fourth  
lot

Drawn by Benjamin Collins he and others and  
 Collins gun owners their share and their quarter of  
 share Black's Doane two thousand one quarter  
 of share plus his share one share bounded  
 beginning at the South East corner bound of the third  
 lot thence running South eleven rods thence West  
 sixty rods thence North eleven thence East in the  
 range of the third lot to the first bound specified  
 and also one piece in Joseph Mage's tract so called  
 bounded beginning at the North West bound of the second  
 old lot thence westerly in the range of the first  
 old lot twenty three rods thence Southwesterly twelve  
 rods in the range of said first old lot



Fifth  
Lot

Drawn by Thomas Mowbray owned by James  
Shaw Samuel Smith one share James Thomas  
Half share John Thomas one share Lewis  
W. Lombard one share and is bounded beginning  
at the South East corner of the fifth lot on the beach,  
running South twelve rods thence West West is  
roads thence North twelve rods thence East in  
range of the fifth lot to the first bound specified  
and also a piece on the North West part of Thomas  
Dames & Co. parcel so called and is bounded  
beginning at the North West corner of the fourth  
four share lot thence West eight rods thence  
North eight rods thence Easterly about thirty  
rods to the North bound of said four share lot  
thence Westerly in the range of said four share  
lot twenty four rods to the first bound specified  
also one piece on the North side of the middle flat  
bounded beginning at the South East corner  
bound of a piece of four share lot thence  
said piece of four share lot was laid out to Robert  
Snow and others in the 1761 thence running Easterly  
in the range of the old lot's eight rods thence North  
two rods thence West North West twenty rods thence  
South West four rods to the North West corner bound of  
said piece of four share lot thence Easterly and  
South West by said piece of four share lot to the  
first bound specified and also the tenth lot  
on the flat so called and is bounded beginning  
at the ~~North~~ Westerly bound of the ninth lot  
thence South Easterly in the range of said ninth  
lot thirty four rods thence North East twenty  
eight rods thence North West twenty four rods  
thence South West twenty four rods to the  
first bound specified

Twelfth Lot  
 Given by Samuel Smith he owns the whole  
 piece of land and is bounded beginning at a pile of  
 stones on the beach, then in the following order  
 the beach now laid out running from said pile of  
 stones sixteen rods West then North forty rods  
 then East fifteen rods to the beach then South  
 by the beach forty rods to the first bound specified  
 also one piece bounded beginning at the North by bound  
 of the thirteenth lot laid out in the last division  
 of four shewed lots then North by East thirty two  
 rods then East eight rods then South East  
 about twenty five rods to the range of the  
 tenth lot in the last division of four shewed lots  
 then South West by in the range of said tenth  
 lot until it come to the first bound specified  
 including all the Marsh within said boundaries  
 not before laid out and also four acres of  
 high ground on Stone Island flat

Samuel Smith  
 (Signature)  
 (Initials)

Given by Harding Thomas he owned by him four  
 acres of land lying between two other parcels  
 of land and is bounded on Thomas Coopers  
 land on the north by part beginning at the  
 West end of the street to be called then  
 East by four rods to the bound of a piece of  
 land laid out in the last division of the  
 piece then South by said beginning  
 about eight rods then South by sixteen rods  
 then East by four rods to the first bound  
 specified also one piece bounded beginning  
 at the North by bound of the thirteenth  
 lot laid out in the last division  
 then South by eleven rods and one half to the range  
 of the first lot in the last division then South by  
 the range of said lot forty three rods and one half  
 then South by the range to the first bound  
 specified also one other piece of high flat so called  
 lying between beginning at the West end bound of the  
 first lot in the last division of forty four rods in the range  
 of the first lot then South by four rods then South  
 East by four rods then South West by six rods.

14-1  
104

drawn by Charles Higgins and is in the  
 whole of the plan and is bounded westerly  
 of the right lot by the boundary of Walker lot  
 beginning at the North west corner of Walker lot  
 and thence running westerly in the range of the  
 right lot twenty rods thence southerly eight  
 rods to the North East corner of the fourth face  
 thereof in the ~~last~~ section Lot in a former  
 division thence Easterly in the range of said fourth  
 and second old Lots till it comes to said Walker  
 Lot thence Northwesterly in said Walker range  
 twelve rods to the first bound specified  
 and also on other corners to the South bound  
 second bound corner at the South West corner of  
 the first bound with the right lot this  
 line thence running westerly in the range  
 of the old <sup>lot</sup> seven rods and westerly thence  
 South East till the North East corner of the  
 said lot to the right lot then East thence  
 East one rod to the second bound thence southerly  
 in the range of the first bound the right lot to the  
 first bound specified also one pole in  
 stage flat bounded beginning at East bound  
 of the first lot thence South West in the  
 range of said seventh lot forty three rods  
 thence South East twelve rods thence South  
 East forty two rods thence South West  
 twelve rods to the first bound specified


104  
 105














11.81


100











For Seal's case. Proprietor Clerk of the  
 Eastern Proprietary of upland and ledge ground  
 and meadow Greeting

You are hereby required by the shareholders  
 of the Eastern Proprietary in the above named  
 Town to notify and warn the shareholders  
 of said proprietary to meet at School House in  
 District No three on Tuesday 29th day of February inst at  
 one o'clock in the afternoon for the  
 following purposes viz.

- 1<sup>st</sup> To choose a Moderator
- 2<sup>nd</sup> for the shareholders of said proprietary to  
 bring in to the Committee the number  
 of shares to which they are legally entitled
- 3<sup>rd</sup> to take such measures in reference to  
 the undivided property as they may deem  
 expedient. By order  
 of Barrabas Freeman Proprietor  
 )  
 ) Committee

Meet at the above time and place  
 Maid choice of Abigail Mayo for  
 1<sup>st</sup> Moderator

2<sup>nd</sup> voted to give any Committee that  
 would go and bound out the ledge ground  
 into lots to the improvement of the same  
 for five years


( Seal's case ) Proprietor  
 ) Clerk

February 25/7  
1866

The following Persons Claiming Shares on East Shore

John W Higgins	7
Joshua Higgins	7
Abigail Mayo	3 1/2
Barnabas Freeman & Elizabeth	1 1/2
Abel Dore	2
Ben Higgins	4 3/4
Simon Dore	7 1/2
Benjamin W. Collins	4
Sylvanus Dore	2
Elizabeth Atwood heir	1
John Freeman & Elizabeth Freeman heir	1
Edward Knowles	3/8
Josiah Mayo heir	4
James Atwood heir	1 3/4
Thomas Cobb	3
Henry Dore	3
Joshua Eastman	1
Warren Mayo	3
John Collins	1
Amos Smith	1/2
Frederic Mayo	7
Elisha Cobb	2
Barnabas Freeman & Elizabeth	4 1/2





Received of the Treasurer of the  
County of ... the sum of ...  
for ...

1791

John ...  
and ...  
of ...

1791

1817  
March 27

Account rendered to the Proprietors  
of the Bushy Island meadows  
amount of sales of Property belonging to  
the Proprietors

Sold in 1814 to the amount of	7 70
Do do 1815	9 20
1816	17 00
<hr/>	<hr/>
Prots Brought over	35 50
	14 46
	<hr/>
	22 94


The above amount brought over 22 94



1850 Charge allowed 76 ... 3 58  
 1851 Charge allowed 76 ... 3 80  
 Charge on the ... 2 50  
 brought forward ... 97 6  
 Balance ... 11 45

as reported by the ...  
 with the ...  
 73. ...  
 a ...  
 ...  
 ... is a ...

James ...  
 James ...  
 Henry ...







18  
175

176

the above is in line with  
the above is in line with  
the above is in line with

18

The first tail of ... on the ...  
this ... with ...

19

The second tail of ...

20

The third tail of ...


21

The fourth tail of ...

22

The fifth tail of ...

The sixth tail of ...  
The seventh tail of ...  
The eighth tail of ...  
The ninth tail of ...  
The tenth tail of ...









*[Faint, illegible handwritten text, likely bleed-through from the reverse side of the page.]*

*[Faint handwritten text, possibly a signature or date.]*

$2 \overline{) 11 - 0 - 0 - 2 - 2 \quad 8 \quad 7 \quad 8 \quad 4}$   
 $3 \overline{) 3 \quad 3 \quad 3 \quad 1 \quad 1 \quad 4 \quad 1 \quad 2}$   
 $4 \overline{) 1 \quad 1 \quad 1 \quad 1 \quad 1 \quad 4 \quad 1 \quad 2}$   
 $5 \overline{) 2 \quad 2 \quad 2 \quad 2 \quad 2 \quad 4 \quad 1 \quad 2}$

$\frac{2 \times}{6}$   
 $\frac{2}{12}$

$\frac{11}{6 \quad 6 \quad 6 \quad 2 \quad 2 \quad 8 \quad 8 \quad 4}$





**TREATMENT REPORT**

November 2008

**HERBAGE  
RECORDS  
VOL. 2  
c. 1810-1965  
EASTHAM, MA**

Condition on receipt: Book previously rebound. Paper acidic, weak, torn and chipped at edges.

Treatment: Book dismantled and binding materials removed. Gross tears mended with Japanese tissue or Crompton heat set tissue. Paper deacidified using magnesium oxide. Sheets encapsulated in archival grade polyester envelopes. Envelopes bound in record binder.

